**OWNER/DEVELOPER/ PRIMARY PERMITTEE**
V.O.W N.O.W ACADEMY
2810 SHARER RD.
TALLAHASSEE, FL 32312
CONTACT: MARAH HUDSON
PH: 407-389-9317

**WATER & SEWER**
CITY OF TALLAHASSEE UU & PI ENGINEERING
408 N. ADAMS ST.
TALLAHASSEE, FL 32301
CONTACT: JOSHUA LOGAN
PH: 850-404-4004

**ELECTRIC**
CITY OF TALLAHASSEE ELECTRIC & GAS UTILITY
2602 JACKSON BLUFF RD.
TALLAHASSEE, FL 32304
CONTACT: TINA DROSE
PH: 850-891-5016

**GAS COMPANY**
CITY OF TALLAHASSEE ELECTRIC & GAS UTILITY
2602 JACKSON BLUFF RD.
TALLAHASSEE, FL 32304
CONTACT: PAUL CHANG
PH: 850-891-5108

**TRANSPORTATION**
CITY OF TALLAHASSEE UU & PI
408 N. ADAMS STREET
TALLAHASSEE, FL 32301
CONTACT: ALLEN SECREAST
PH: 850-891-8273

**CIVIL ENGINEER**
LJA ENGINEERING, INC.
1701 HERMITAGE BLVD., SUITE 203
TALLAHASSEE, FL 32308
CONTACT: CODY BOOMER
PH: 850-331-7763
E: CBOOMER@LJA.COM

**SURVEYORS**
NOBLES CONSULTING GROUP, INC.
2844 PABLO AVENUE
TALLAHASSEE, FL 32308
CONTACT: CHAD THURNER
PH: 850-385-1179

**PLANNING/ZONING**
CITY OF TALLAHASSEE GROWTH MANAGEMENT
435 N. MACOMB STREET
TALLAHASSEE, FL 32301
CONTACT: TAYLOR JONES
PH: 850-891-7001
EM: TAYLOR.JONES@TALGOV.COM

**STORMWATER**
CITY OF TALLAHASSEE GROWTH MANAGEMENT
435 N. MACOMB STREET
TALLAHASSEE, FL 32301
CONTACT: MATT HENNESSY
PH: 850-891-7169

**FIRE DEPARTMENT**
CITY OF TALLAHASSEE FIRE DEPT.
STATION #6
435 N. MACOMB STREET
TALLAHASSEE, FL 32301
CONTACT: GARY DONALDSON
PH: 850-891-7179

**STATE DOT**
FLORIDA DEPARTMENT OF TRANSPORTATION
DISTRICT 3
1074 HIGHWAY 90
CHIPLEY, FL 32428-0607
PH: 888-638-0250


GENERAL NOTES:

1. IT IS THE CONTRACTOR'S RESPONSIBILITY TO BECOME FAMILIAR WITH THE PERMIT AND INSPECTION REQUIREMENTS OF THE VARIOUS GOVERNMENTAL AGENCIES. THE CONTRACTOR SHALL OBTAIN ALL NECESSARY PERMITS PRIOR TO CONSTRUCTION, AND SCHEDULE INSPECTION ACCORDING TO AGENCY INSTRUCTION.
2. ALL WORK PERFORMED SHALL COMPLY WITH THE REGULATIONS AND ORDINANCES OF THE VARIOUS GOVERNMENTAL AGENCIES HAVING JURISDICTION OVER THE WORK, INCLUDING LANDSCAPING.
3. CONTRACTOR SHALL SUBMIT FOR REVIEW TO THE OWNER'S CONSTRUCTION MANAGER SHOP DRAWINGS ON ALL PRECAST AND MANUFACTURED ITEMS TO USE ON THIS SITE. FAILURE TO OBTAIN APPROVAL BEFORE INSTALLATION MAY RESULT IN REMOVAL AND REPLACEMENT AT CONTRACTOR'S EXPENSE. CONSTRUCTION MANAGER'S APPROVAL OF A SHOP DRAWING DOES NOT RELIEVE CONTRACTOR'S RESPONSIBILITY FOR PERFORMANCE OF THE ITEM.
4. WORK PERFORMED UNDER THIS CONTRACT SHALL INTERFACE SMOOTHLY WITH OTHER WORK BEING PERFORMED ON SITE BY OTHER CONTRACTORS AND UTILITY COMPANIES. IT IS NECESSARY FOR THE CONTRACTOR TO COORDINATE AND SCHEDULE HIS ACTIVITIES, WHERE NECESSARY WITH OTHER CONTRACTORS AND UTILITY COMPANIES.
5. MATERIALS AND CONSTRUCTION METHODS FOR STREETS AND STORM DRAINAGE CONSTRUCTION SHALL BE IN ACCORDANCE WITH THE FLORIDA DEPARTMENT OF TRANSPORTATION.
6. CONTRACTOR SHALL REVIEW SOIL REPORTS AND BORINGS IF APPLIACBLE PRIOR TO BIDDING THE PROJECT AND COMMENCING CONSTRUCTION.
7. AT LEAST 72 HOURS PRIOR TO CONSTRUCTION THE CONTRACTOR SHALL NOTIFY THE ENGINEER AND APPROPRIATE AGENCIES AND SUPPLY THEM WITH ALL REQUIRED SHOP DRAWINGS, THE CONTRACTOR'S NAME, STARTING DATE, PROJECTED SCHEDULE, AND OTHER INFORMATION AS REQUIRED. ANY WORK PERFORMED PRIOR TO NOTIFYING THE ENGINEER OR WITHOUT AGENCY INSPECTOR PRESENT MAY BE SUBJECT TO REMOVAL AND REPLACEMENT AT THE CONTRACTOR'S EXPENSE.
8. THE CONTRACTOR SHALL USE EACH PLAN IN CONJUNCTION WITH THE ENTIRE SET OF DRAWINGS AND JOB SPECIFICATIONS. DO NOT REMOVE OR DEMOLISH ANYTHING WITHOUT VERIFYING AND COORDINATING WITH ALL ELECTRICAL, PLUMBING, MECHANICAL, GENERAL TRADES, AND UTILITY COMPANIES AS THEY AFFECT THE OVERALL PROJECT.
9. ALL WORK SHOWN SHALL BE DONE IN ACCORDANCE WITH THE PLANS AND SPECIFICATIONS.
10. NOTICE TO OWNER/ENGINEER. BUILDING PERMITS, ACCESSORY STRUCTURES, OR POOL PERMITS FOR INDIVIDUAL LOTS THAT EXCEED THE IMPERVIOUS AREAS PROVIDED IN THIS DOCUMENT WILL BE DENIED.

**PROJECT PLANS DESIGNED IN ACCORDANCE WITH 2026-27 FDOT STANDARD PLANS FOR ROAD CONSTRUCTION** (IN THE EVENT OF A CONFLICT, THE MORE STRINGENT STANDARD SHALL APPLY.)

STRIPING AND SIGNAGE TO CONFORM WITH MANUAL ON UNIFORM TRAFFIC CONTROL DEVICES FOR STREETS AND HIGHWAYS 11TH EDITION (DEC. 2023) (MUTCD) AND FDOT.

**ALL WATER AND SEWER CONSTRUCTION MUST BE IN ACCORDANCE WITH THE LATEST EDITION OF THE "CITY OF TALLAHASSEE TECHNICAL SPECIFICATION FOR WATER AND SEWER CONSTRUCTION". **

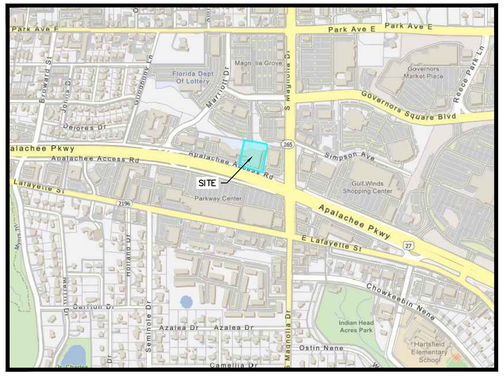
ADA STANDARDS TO COMPLY WITH PUBLIC RIGHT-OF-WAY ACCESSIBILITY GUIDELINES (PROWAG).

TYPE 'C' SITE DEVELOPMENT PLANS FOR:

# V.O.W N.O.W ACADEMY

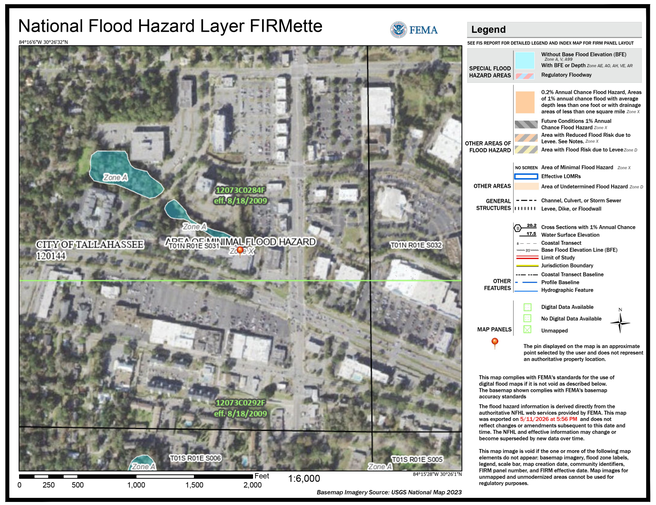
## SITE ADDRESS:

1230 APALACHEE PKWY.
TALLAHASSEE, FL 32301
PARCEL ID(S): 1131204050000; 1131204040000
TOWNSHIP: 01N, RANGE: 01E, SECTION: 31




*VICINITY MAP*

*N.T.S.*




*FEMA MAP*

*N.T.S.*

ACCORDING TO THE F.I.R.M. OF LEON COUNTY, PANEL NUMBER 12073C0284F DATED (8/18/2009), A PORTION OF THIS PROPERTY IS LOCATED WITHIN FLOOD ZONE "A" BOUNDARY.

| Sheet List Table | |
|---|---|
| Sheet Number | Sheet Title |
| C0 | COVER SHEET |
| C1 | EXISTING CONDITIONS |
| C2.0 | OVERALL SITE PLAN |
| C2.1 | SITE PLAN |
| C2.2 | CIRCULATION PLAN |
| C2.3 | CIRCULATION PLAN |
| C2.4 | FIRE PROTECTION PLAN |
| C2.5 | SIGHT DISTANCE PLAN |
| C2.6 | SIGHT DISTANCE PLAN |
| C3 | GRADING PLAN |
| C4 | UTILITY PLAN |
| C5 | PAVEMENT SECTIONS |
| C6 | EROSION CONTROL PLAN |
| C7 | EROSION CONTROL DETAILS |
| C8 | CONSTRUCTION DETAILS |
| C9 | CONSTRUCTION DETAILS |
| C10 | CONSTRUCTION DETAILS |

Sunshine811

***IT IS THE CONTRACTORS RESPONSIBILITY TO CONTACT UTILITY COMPANIES PRIOR TO ANY CONSTRUCTION AS THE LOCATION OF UTILITIES SHOWN ON THIS PLAT ARE APPROXIMATE AND POSSIBLY INCOMPLETE. THEREFORE CERTIFICATION TO THE LOCATION OF ALL UNDERGROUND UTILITIES ARE WITHHELD.***

24-HOUR CONTACT: MARAH HUDSON 407-389-9317


LJA
1701 HERMITAGE BLVD.
SUITE 203
TALLAHASSEE, FL 32308
850-331-7763


PRELIMINARY
NOT
FOR
CONSTRUCTION

| NO. | DATE | DESCRIPTION |
|---|---|---|

CIVIL PLANS FOR "V.O.W N.O.W ACADEMY"
1230 APALACHEE PKWY., TALLAHASSEE, FL 32301
TOWNSHIP: 01N, RANGE: 01E, SECTION: 31
PARCEL ID(S): 1131204050000; 1131204040000

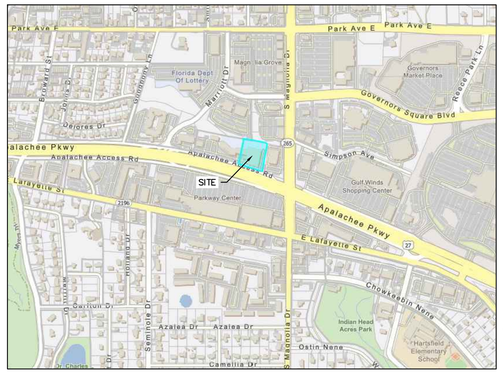
V.O.W N.O.W ACADEMY
2810 SHARER RD.
TALLAHASSEE, FL 32312

ISSUE DATE
8/20/2026

PROJECT NUMBER
FL8582-2026-08

SHEET TITLE
COVER SHEET

SHEET NUMBER
C0




## VICINITY MAP

ALL 8 EXISTING DEPARTMENT OF ADMINISTRATIVE HEARING ("DOAH") BUILDINGS TO BE OCCUPIED BY V.O.W N.O.W ACADEMY.
(SEE SHEETS C2.0 & C2.1)

PARKING REDUCTION OF:

5 EX. STANDARD SPACES
14 EX. COMPACT SPACES
3 EX. ACCESSIBLE SPACES

(SEE SHEETS C2.0 & C2.1)




## DEMOLITION NOTES

1. ALL EXISTING ABOVE AND BELOW GROUND STRUCTURES WITHIN THE LIMITS OF CONSTRUCTION SHALL BE REMOVED UNLESS NOTED OTHERWISE WITHIN THIS CONSTRUCTION SET AND/OR PROJECT SPECIFICATIONS. THIS INCLUDES FOUNDATION SLABS, WALLS AND FOOTINGS. CAVITIES LEFT BY STRUCTURE REMOVAL SHALL BE BACKFILLED WITH SATISFACTORY MATERIALS AND COMPACTED PER THE PROJECT SPECIFICATIONS, AS DETERMINED BY THE ONSITE GEOTECHNICAL ENGINEER.
2. CLEARING LIMITS SHALL BE PHYSICALLY MARKED IN THE FIELD.
3. ALL DEMOLITION WASTE AND CONSTRUCTION DEBRIS SHALL BECOME THE PROPERTY OF THE CONTRACTOR UNLESS OTHERWISE DESIGNATED AND SHALL BE REMOVED BY THE CONTRACTOR AND DISPOSED OF OFFSITE IN A STATE APPROVED WASTE SITE AND IN ACCORDANCE WITH ALL LOCAL AND STATE CODES AND PERMIT REQUIREMENTS. TAKE CARE TO PROTECT UTILITIES THAT ARE TO REMAIN. REPAIR DAMAGE ACCORDING TO THE CITY OF TALLAHASSEE TECHNICAL SPECIFICATIONS FOR WATER & SEWER CONSTRUCTION (CURRENT EDITION), AND COORDINATE WITH THE CITY OF TALLAHASSEE ELECTRIC & GAS UTILITY AT THE CONTRACTOR'S EXPENSE.
4. ALL UTILITY DISCONNECTION, REMOVAL, RELOCATION, CUTTING, CAPPING AND/OR ABANDONMENT SHALL BE COORDINATED WITH THE CITY OF TALLAHASSEE UNDERGROUND UTILITIES & PUBLIC INFRASTRUCTURE AND THE CITY OF TALLAHASSEE ELECTRIC & GAS UTILITY.
5. EROSION AND SEDIMENTATION CONTROL MEASURES AROUND AREAS OF DEMOLITION SHALL BE PROPERLY INSTALLED AND SHALL FUNCTION PROPERLY PRIOR TO INITIALIZATION OF DEMOLITION ACTIVITIES.
6. ASBESTOS OR HAZARDOUS MATERIALS, IF FOUND ON SITE, SHALL BE REMOVED BY A LICENSED HAZARDOUS MATERIALS CONTRACTOR. CONTRACTOR SHALL NOTIFY OWNER IMMEDIATELY IF HAZARDOUS MATERIALS ARE ENCOUNTERED. THE DEVELOPER AND OR OWNER SHALL PROVIDE THE EROSION CONTROL PLANS TO THE CONTRACTOR.
7. CONTRACTOR SHALL ADHERE TO ALL LOCAL, STATE, FEDERAL AND OSHA REGULATIONS DURING ALL DEMOLITION ACTIVITIES.
8. CONTRACTOR SHALL PROTECT ALL CORNER PINS, MONUMENTS, PROPERTY CORNERS AND BENCHMARKS DURING DEMOLITION ACTIVITIES. IF DISTURBED, CONTRACTOR SHALL HAVE DISTURBED ITEMS RESET BY A LICENSED SURVEYOR AT NO ADDITIONAL COST TO THE OWNER.
9. CONTRACTOR SHALL PROTECT ALL EXISTING UTILITIES, STRUCTURES, AND FEATURES TO REMAIN. ANY ITEMS TO REMAIN THAT HAVE BEEN DISTURBED OR DAMAGED AS A RESULT OF CONSTRUCTION SHALL BE REPAIRED OR REPLACED BY THE CONTRACTOR AT CONTRACTOR'S EXPENSE.
10. CONTRACTOR SHALL PROVIDE AND MAINTAIN TRAFFIC CONTROL MEASURES IN ACCORDANCE WITH FLORIDA DEPARTMENT OF TRANSPORTATION REGULATIONS AND AS REQUIRED BY THE CITY OF TALLAHASSEE WHEN WORKING IN AND/OR ALONG STREETS, ROADS, HIGHWAYS, ETC. IT SHALL BE THE CONTRACTOR'S RESPONSIBILITY TO OBTAIN APPROVAL AND COORDINATE WITH LOCAL AND/OR STATE AGENCIES REGARDING THE NEED, EXTENT AND LIMITATIONS ASSOCIATED WITH INSTALLING AND MAINTAINING TRAFFIC CONTROL MEASURES.
11. PROVIDE NEAT, STRAIGHT, FULL DEPTH, SAW CUTS OF EXISTING PAVEMENT WHERE INDICATED ALONG LIMITS OF PAVEMENT DEMOLITION.
12. ALL UTILITY AND STRUCTURE REMOVAL, RELOCATION, CUTTING, CAPPING AND/OR ABANDONMENT SHALL BE COORDINATED AND PROPERLY DOCUMENTED BY A CERTIFIED PROFESSIONAL, WHEN APPLICABLE, WITH THE APPROPRIATE UTILITY COMPANY, MUNICIPALITY AND/OR AGENCY. DEMOLITION OF REGULATED ITEMS MAY INCLUDE, BUT ARE NOT LIMITED TO: WELLS, ASBESTOS, UNDERGROUND STORAGE TANKS, SEPTIC TANKS AND ELECTRIC TRANSFORMERS. DEMOLITION CONTRACTOR SHALL REFER TO ANY ENVIRONMENTAL STUDIES FOR DEMOLITION RECOMMENDATIONS AND GUIDANCE. AVAILABLE ENVIRONMENTAL STUDIES MAY INCLUDE, BUT ARE NOT LIMITED TO: EROSION CONTROL PLANS, AND ASBESTOS SURVEY. ALL APPLICABLE ENVIRONMENTAL STUDIES SHALL BE MADE AVAILABLE UPON REQUEST.
13. NO TREES SHALL BE REMOVED, NOR VEGETATION DISTURBED BEYOND THE LIMITS OF CONSTRUCTION WITHOUT THE EXPRESS WRITTEN APPROVAL OF THE OWNER.
14. ALL PAVEMENT, BASE COURSES, SIDEWALKS, CURBS, BUILDINGS, FOUNDATIONS, ETC., WITHIN THE AREA TO BE DEMOLISHED SHALL BE REMOVED TO FULL DEPTH. EXISTING BASE COURSE MATERIALS MAY BE WORKED INTO THE NEW PAVEMENT OR BUILDING SUBGRADE PROVIDED THAT THE GRADATION, CONSISTENCY, COMPACTION, SUBGRADE CONDITION, ETC., ARE IN ACCORDANCE WITH THE SPECIFICATIONS AND RECOMMENDATIONS OF THE REPORT OF GEOTECHNICAL INVESTIGATION. BASE COURSE MATERIALS SHALL NOT BE WORKED INTO THE SUBGRADE AREAS TO RECEIVE LANDSCAPING.
15. THE CONTRACTOR SHALL USE SUITABLE METHODS TO CONTROL DUST AND DIRT CAUSED BY THE DEMOLITION ACTIVITIES.

## LEGEND

- EX. PERVIOUS AREA TO BE REMOVED
- EX. CONCRETE PAVING
- EX. ASPHALT PAVING
- EX. WOOD DECKING
- EX. CONCRETE PAVING TO BE REMOVED
- EX. ASPHALT PAVING TO BE REMOVED
- EX. PARKING SPACES TO BE REMOVED
- EX. PROPERTY LINE
- EX. EASEMENT BOUNDARY
- EX. EDGE OF PAVEMENT
- EX. FEMA FLOOD ZONE "A" LIMITS
- EX. MINOR CONTOUR
- EX. MAJOR CONTOUR
- EX. STRIPING
- EX. SIGN
- EX. LIGHT POLE
- EX. WATER METER
- EX. WATER VALVE
- EX. ACCESSIBLE PARKING SYMBOL
- EX. DIRECTIONAL ARROWS
- EX. 24" STOP BAR
- EX. STORM DRAINS
- EX. STORM MANHOLE
- EX. SANITARY SEWER MANHOLE
- EX. FIRE HYDRANT
- EX. UTILITY POLE W/ GUY WIRE
- EX. STRUCTURAL SUPPORT COLUMN
- EX. FLARED END SECTION (FES)
- EX. TREE TO REMAIN
- EX. TREE TO BE REMOVED

Sunshine 811

*IT IS THE CONTRACTORS RESPONSIBILITY TO CONTACT UTILITY COMPANIES PRIOR TO ANY CONSTRUCTION AS THE LOCATION OF UTILITIES SHOWN ON THIS PLAT ARE APPROXIMATE AND POSSIBLY INCOMPLETE. THEREFORE CERTIFICATION TO THE LOCATION OF ALL UNDERGROUND UTILITIES ARE WITHHELD.*

24-HOUR CONTACT: MARAH HUDSON 407-389-9317

SCALE: 1" = 50'

LJA
1701 HERMITAGE BLVD.
SUITE 203
TALLAHASSEE, FL 32308
850-331-7763

PRELIMINARY
NOT
FOR
CONSTRUCTION

| NO. | DATE | DESCRIPTION |
|---|---|---|
| | | |

CIVIL PLANS FOR "V.O.W N.O.W ACADEMY"
1230 APALACHEE PKWY, TALLAHASSEE, FL 32301
TOWNSHIP: 01N, RANGE: 01E, SECTION: 31
PARCEL ID(S): 1131204050000; 1131204040000

V.O.W N.O.W ACADEMY
2810 SHARER RD.
TALLAHASSEE, FL 32312

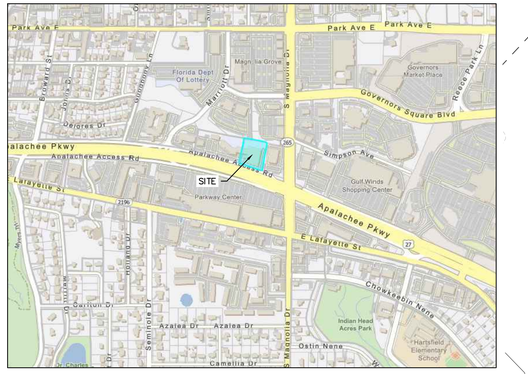
ISSUE DATE
8/20/2026

PROJECT NUMBER
FL8582-2026-08

SHEET TITLE
EXISTING CONDITIONS

SHEET NUMBER
C1

# VICINITY MAP




# LEGEND

PROP. UTILITY EASEMENT
EX. CONCRETE PAVING
EX. ASPHALT PAVING
EX. WOOD DECKING
PROP. 6" CONCRETE PAVING
PROP. COT FLEXIBLE PAVEMENT
PROP. 4" SIDEWALK
BUILDINGS INCLUDED IN CHANGE OF USE
LANDSCAPE STRIP/SETBACK LINE
EX. PROPERTY LINE
EX. EASEMENT BOUNDARY
PROP. EASEMENT BOUNDARY
EX. EDGE OF PAVEMENT
PROP. EDGE OF PAVEMENT
PROP. LIMITS OF PAVEMENT REMOVAL
EX. FEMA FLOOD ZONE 'A' LIMITS
PROP. FIRE HYDRANT W/ 36" & 60" CLEAR ZONES

PROP. LIMITS OF CONSTRUCTION
EX. STRIPING
PROP. STRIPING
EX. SIGN
EX. LIGHT POLE
EX. WATER METER
EX. WATER VALVE
EX. ACCESSIBLE PARKING SYMBOL
EX. DIRECTIONAL ARROWS
EX. 24" STOP BAR
EX. STORM DRAINS
EX. STORM MANHOLE
EX. SANITARY SEWER MANHOLE
EX. FIRE HYDRANT
EX. UTILITY POLE W/ GUY WIRE
EX. STRUCTURAL SUPPORT COLUMN
EX. FLARED END SECTION (FES)
EX. TREE
PROP. 24" STOP BAR
PROP. DIRECTIONAL ARROWS
PROP. SIGN
PROP. BICYCLE RACK
PROP. CONCRETE WHEEL STOP
PROP. 6" CONCRETE BOLLARD
PROP. ACCESSIBLE PARKING SYMBOL

PARCEL: 113165 E0010
1203 GOVERNORS SQUARE BLVD.
OWNER: WTEM 445, LLC.
ZONED: AC
EX. LAND USE: OFFICE

PARCEL: 113165 E0011
1211 GOVERNORS SQUARE BLVD.
OWNER: PORT VILLAGE, LLC.
ZONED: AC
EX. LAND USE: OFFICE

PARCEL: 1131204720030
392 S. MAGNOLIA DRIVE
OWNER: MAGNOLIA WALK, LLC.
ZONED: AC
EX. LAND USE: RETAIL

PARCEL: 113165 0001
VACANT
OWNER: MAGNOLIA GROVE OF TALLA
ZONED: AC
EX. LAND USE: OPEN SPACE
RESOURCE PROTECTION

PARCEL: 113165 C0010
1026 APALACHEE PKWY.
OWNER: NORTH STAR FLORIDA SUITES, LLC.
ZONED: AC
EX. LAND USE: HOTEL/MOTEL

PARCEL: 1131204490000
1160 APALACHEE PKWY.
0.36 ± ACRES
OWNER: PARKWAY 1, LLC.
ZONED: AC
EX. LAND USE: MEDICAL

PARCEL: 1131204040000
1180 APALACHEE PKWY.
2.63 ± ACRES
OWNER: PARKWAY 1, LLC.
ZONED: AC
EX. LAND USE: RETAIL

PARCEL: 1131204050000
1230 APALACHEE PKWY.
1.64 ± ACRES
OWNER: PARKWAY 1, LLC.
ZONED: AC
EX. LAND USE: OFFICE

PARCEL: 1131204660000
414 S. MAGNOLIA DRIVE
1.54 ± ACRES
OWNER: PARKWAY 1, LLC.; WALGREENS CO.
ZONED: AC
EX. LAND USE: RETAIL
EX. "WALGREENS" ONE STORY BUILDING
14,325.3 SQFT
BUILDING HEIGHT: 22.20'

PARCEL: 1131204120000
1105 APALACHEE PKWY.
OWNER: PARKWAY 1, LLC.
ZONED: AC
EX. LAND USE: RETAIL

PARCEL: 1131204110000
1237 APALACHEE PKWY.
OWNER: PARKWAY 1, LLC.
ZONED: AC
EX. LAND USE: RETAIL

EX. 7.5' UTILITY EASEMENT BOOK & PAGE: 192/54
EX. DRAINAGE EASEMENT BOOK & PAGE: 4510/398
EX. 10' UTILITY EASEMENT BOOK & PAGE: 4590/909
EX. ELECTRIC EASEMENT BOOK & PAGE: 4010/2225
EX. 10' GAS EASEMENT BOOK & PAGE: 1089/99

EX. "SAN MARCOS" RESTAURANT
4,216.63 SQFT
BUILDING HEIGHT: 18.10'

EX. ONE STORY OFFICE BUILDING
1,486.94 SQFT
BUILDING HEIGHT: 23.40'

VOW NOW ACADEMY 1,867.12 SQFT
VOW NOW ACADEMY 1,817.76 SQFT
VOW NOW ACADEMY 1,214.54 SQFT
VOW NOW ACADEMY 1,213.90 SQFT
VOW NOW ACADEMY 209.84 SQFT
VOW NOW ACADEMY 3,621.78 SQFT
BUILDING HEIGHT: 36.10'

VOW NOW ACADEMY
2ND STORY BUILDING
W/ 1ST FLOOR PARKING
5,458.04 SQFT

VOW NOW ACADEMY
23,017.5 SQFT
BUILDING HEIGHT: 18.20'

PROPOSED PARENT/STUDENT DROP-OFF & PICKUP DRIVEWAY (SEE SHEET C2.4)

PROPOSED TEACHER/STAFF PARKING AREA

PROP. 20' UTILITY EASEMENT

PROP. 10' UTILITY EASEMENT

EXISTING ACCESS ROAD TO TEACHER/STAFF PARKING AREA

MAGNOLIA DRIVE
CR 265
RIGHT OF WAY VARIES
POSTED SPEED: 40 MPH

APALACHEE PARKWAY
US HWY 27 / SR 20
RIGHT OF WAY VARIES
POSTED SPEED: 45 MPH

APALACHEE PARKWAY ACCESS ROAD
POSTED SPEED: 30 MPH

EXISTING TRAVEL DIRECTION

FLOOD ZONE 'A' LIMITS

30' TYPE 'D' BUFFER

10' BUILDING SETBACK

15' BUILDING SETBACK

25' BUILDING SETBACK

N79°01'15"W 531.16'

S10°58'00"W 238.39'

N10°58'00"E 271.32'

N79°01'15"W 224.99'

N79°01'15"W 99.95'

N10°56'33"E 300.05'

S00°00'53"W 352.21'

Δ=8° 35' 38"
L=846.19'
R=5641.65'
CB=S77° 36' 56"E
CD=845.40'

Δ=5° 13' 31"
L=532.38'
R=5837.65'
CB=N75° 28' 26"W
CD=532.19'

Δ=2° 13' 39"
L=226.96'
R=5837.65'
CB=N71° 44' 51"W
CD=226.94'

Δ=2° 39' 29"
L=270.82'
R=5837.65'
CB=N69° 12' 59"W
CD=270.80'

S73°40'48"E 150.69'

S73°40'48"E 149.61'

Δ=9°15' 39"
L=308.73'
R=1910.08'
CB=S69° 03' 04"E
CD=308.39'

STOP — R1-1 — PROP. R1-1 "STOP" SIGN PER MUTCD 30" X 30"

YIELD — R1-2 — PROP. R1-2 "YIELD" SIGN PER MUTCD 36" X 36" X 36"

TO ONCOMING TRAFFIC — R1-2aP — PROP. R1-2aP "TO ONCOMING TRAFFIC" PLAQUE PER MUTCD 24" X 18"

DO NOT ENTER — R5-1 — PROP. R5-1 "DO NOT ENTER" SIGN PER MUTCD 30" X 30"

NO PARKING — R8-3a — PROP. R8-3a "NO PARKING" SIGN PER MUTCD 24" X 30"

ONE WAY — R6-2 — PROP. R6-2 "ONE WAY" SIGN PER MUTCD 24" X 30"

PARKING BY DISABLED PERMIT ONLY — PROP. FTP-017-25 ACCESSIBLE PARKING SIGN PER FDOT INDEX 700-102 (3 OF 21) 12" X 18"

Sunshine811
IT IS THE CONTRACTORS RESPONSIBILITY TO CONTACT UTILITY COMPANIES PRIOR TO ANY CONSTRUCTION AS THE LOCATION OF UTILITIES SHOWN ON THIS PLAT ARE APPROXIMATE AND POSSIBLY INCOMPLETE. THEREFORE CERTIFICATION TO THE LOCATION OF ALL UNDERGROUND UTILITIES ARE WITHHELD.

24-HOUR CONTACT: MARAH HUDSON 407-389-9317

# SITE DATA

## General Information

| | | | |
|---|---|---|---|
| Property Tax ID#(s): | 1131204040000 | 1131204050000 | |
| Site Address: | 1230 APALACHEE PARKWAY<br>TALLAHASSEE, FL 32301 | | |
| Zoning: | AC- ACTIVITY CENTER | | |
| Overlay / Transect (if any): | | | |
| Setbacks: | MINIMUM | MAXIMUM | |
| Front: | 2 | 15 FT | |
| Rear: | 10 | N/A FT | |
| Side: | 5 | 25 FT | |
| Corner: | 2 | 15 FT | |
| Building Maximum Height(FT): | | 50 FT | |
| Existing Use(s) | OFFICE | | |
| Proposed Use(s) | SCHOOL - PRIMARY | | |
| Density/Intensity | 0.23 FAR | | |

## Area Data

| | | |
|---|---|---|
| Total Site Area (SF): | 186001.20 SF | 100.00 % |
| Proposed Building Area (GSF): | 0.00 SF | 0.00 % |
| Existing Impervious Areas (SF): | 123777.81 SF | 66.55 % |
| Building(s) Footprint: | 43621.41 SF | 23.45 % |
| VUA: | 66959.80 SF | 36.00 % |
| Misc: | 13196.60 SF | 7.09 % |
| Pool/Amenities: | 0.00 SF | 0.00 % |
| SWMF: | 0.00 SF | 0.00 % |
| Proposed Impervious Area (SF): | 123555.12 SF | 66.43 % |
| Building(s) Footprint: | 43621.41 SF | 23.45 % |
| VUA: | 66671.20 SF | 35.84 % |
| Misc: | 13262.51 SF | 7.13 % |
| Pool/Amenities: | 0.00 SF | 0.00 % |
| SWMF: | 0.00 SF | 0.00 % |

## Parking Data

| | | |
|---|---|---|
| **Required Parking Spaces:** | | |
| Number of spaces required (if new development): | N/A spaces | |
| Required ADA spaces (if new development): | N/A spaces | |
| Total: | N/A spaces | |
| **Redevelopment:** | | |
| Existing number of regular spaces: | 119 spaces | |
| Existing ADA spaces at maximum regular spaces: | 3 spaces | |
| Total: | 122 spaces | +25% |
| Minimum number of regular spaces: | 36 spaces | |
| Required ADA spaces at minimum regular spaces: | 2 spaces | |
| Total: | 38 spaces | -25% |
| **Proposed Parking Spaces:** | | |
| Number of regular spaces provided: | 101 | |
| Number of ADA spaces provided: | 4 | |
| Total number of spaces provided: | 105 | |
| **Bicycle Parking Required:** | | |
| Required number of bicycle parking spaces: | 100 | |
| Proposed Bicycle Parking: | 8 | |

## Landscape / Urban Forest Data

| | | |
|---|---|---|
| Redevelopment statistics: | | |
| Redevelopment or New development? | **Redevelopment** | |
| Type I area: | 186001.20 SF | 100.00 % |
| Type II area: | N/A SF | N/A % |
| Req'd Landscape Islands: | 3333.56 SF | 1.79 % |
| Required Lansdscape Area(SF): | 37200.24 SF | 20.00 % |
| Landscape area provided (SF): | 62859.82 SF | 33.80 % |
| Required Urban Forest Area(SF) | 0 SF | 0.00 % |
| Urban Forest area provided: (SF) | 0 SF | 0.00 % |
| Combination of LSarea and UF area provided: | 62859.82 SF | 33.80 % |

# SITE NOTES

1. ANY EXISTING DRIVEWAY AND/OR STREET CONNECTIONS, WHICH WILL NOT BE USED ON THE SUBJECT SITE, MUST BE REMOVED AND THE RIGHT OF WAY RESTORED TO PRE-CONNECTION CONDITIONS.

2. THE DEVELOPER SHALL REPAIR ANY DAMAGE TO THE R.O.W. CAUSED DURING CONSTRUCTION, SUCH AS REPLACE ANY CURB AND GUTTER AND OTHER EXISTING INFRASTRUCTURE THAT IS DAMAGED DUE TO THE DEVELOPMENT CONSTRUCTION. CONTRACTOR TO PHOTOGRAPHICALLY DOCUMENT THE PRE-CONSTRUCTION CONDITIONS.

3. PROPOSED DRIVEWAY RESURFACING SHALL COMPLY WITH 2026-27 FDOT STANDARD PLANS FOR ROAD CONSTRUCTION AND 2026 FDOT DESIGN MANUAL SPECIFICATIONS AND REQUIREMENTS.

PROP. PARKING ADDITION OF:
1 STANDARD SPACE
4 ACCESSIBLE SPACES

0 50' 75' 100'
SCALE: 1" = 50'


LJA
1701 HERMITAGE BLVD.
SUITE 203
TALLAHASSEE, FL 32308
850-331-7763


PRELIMINARY
NOT
FOR
CONSTRUCTION

| NO. | DATE | DESCRIPTION |
|---|---|---|

CIVIL PLANS FOR "V.O.W N.O.W ACADEMY"
1230 APALACHEE PKWY, TALLAHASSEE, FL 32301
TOWNSHIP: 01N, RANGE: 01E, SECTION: 31
PARCEL ID(S): 1131204050000; 1131204040000

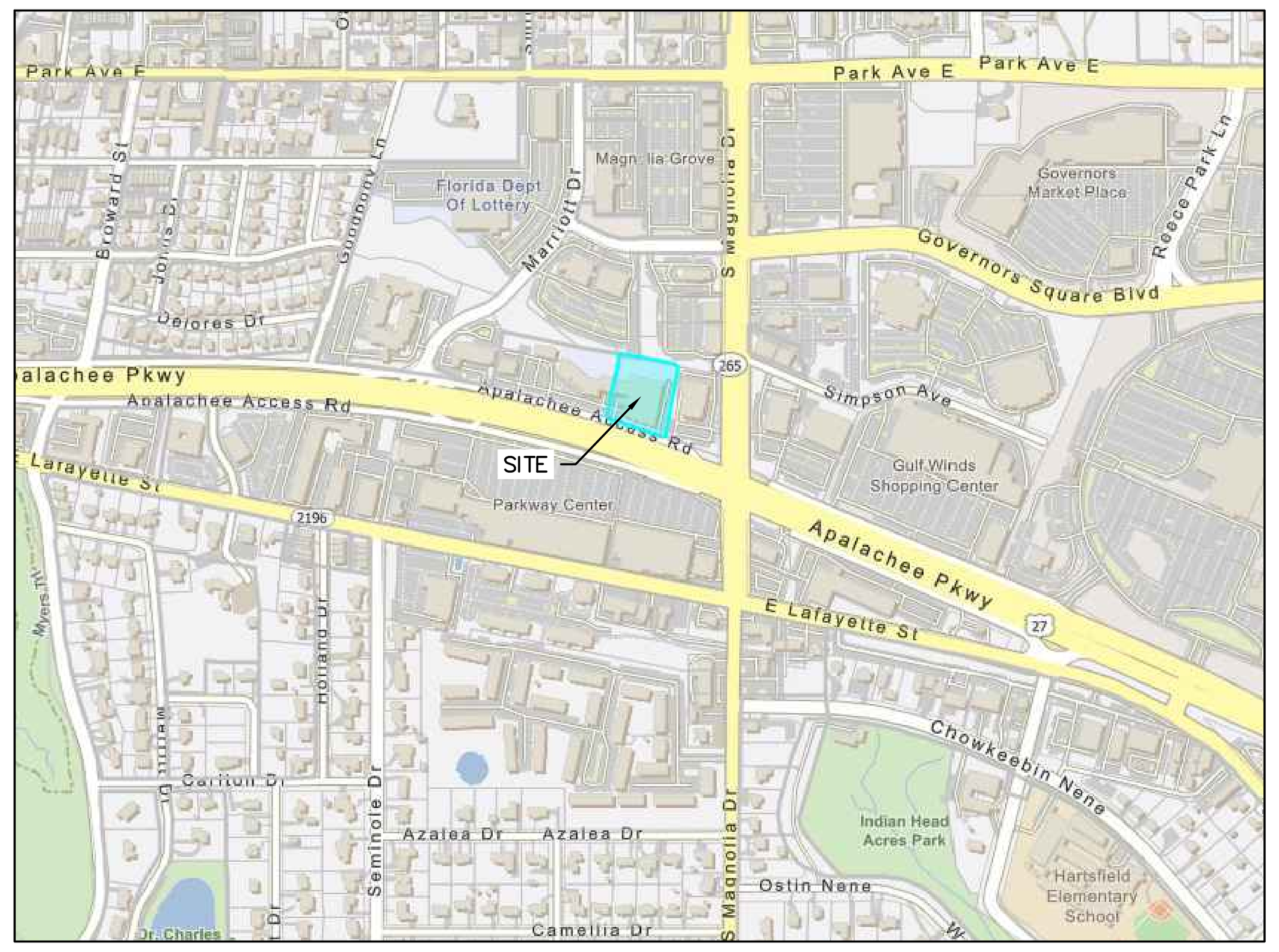
V.O.W N.O.W ACADEMY
2810 SHARER RD.
TALLAHASSEE, FL 32312

ISSUE DATE
8/20/2026

PROJECT NUMBER
FL8582-2026-08

SHEET TITLE
OVERALL SITE PLAN

SHEET NUMBER
C2.0




## VICINITY MAP

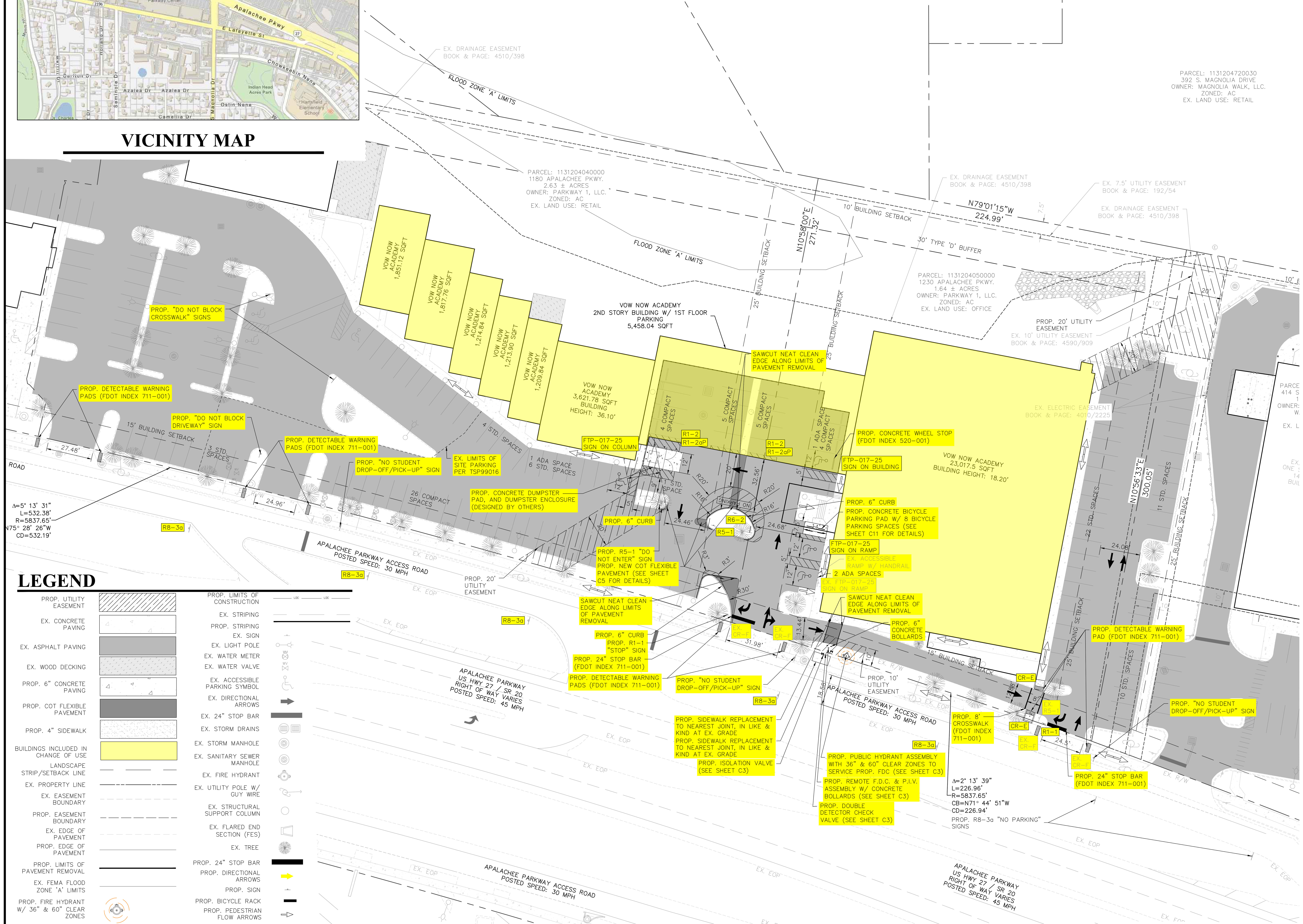
## SITE NOTES

1. ANY EXISTING DRIVEWAY AND/OR STREET CONNECTIONS, WHICH WILL NOT BE USED ON THE SUBJECT SITE, MUST BE REMOVED AND THE RIGHT OF WAY RESTORED TO PRE–CONNECTION CONDITIONS.

2. THE DEVELOPER SHALL REPAIR ANY DAMAGE TO THE R.O.W. CAUSED DURING CONSTRUCTION, SUCH AS REPLACE ANY CURB AND GUTTER AND OTHER EXISTING INFRASTRUCTURE THAT IS DAMAGED DUE TO THE DEVELOPMENT CONSTRUCTION. CONTRACTOR TO PHOTOGRAPHICALLY DOCUMENT THE PRE–CONSTRUCTION CONDITIONS.

3. PROPOSED DRIVEWAY RESURFACING SHALL COMPLY WITH 2026–27 FDOT STANDARD PLANS FOR ROAD CONSTRUCTION AND 2026 FDOT DESIGN MANUAL SPECIFICATIONS AND REQUIREMENTS.

4. ALL PROPOSED RADII ARE MEASURED FROM THE FACE OF CURB, AND SHALL BE 5' UNLESS OTHERWISE NOTED.




## LEGEND

| | | | |
|---|---|---|---|
| PROP. UTILITY EASEMENT | | PROP. LIMITS OF CONSTRUCTION | |
| EX. CONCRETE PAVING | | EX. STRIPING | |
| EX. ASPHALT PAVING | | PROP. STRIPING | |
| EX. WOOD DECKING | | EX. SIGN | |
| PROP. 6" CONCRETE PAVING | | EX. LIGHT POLE | |
| PROP. COT FLEXIBLE PAVEMENT | | EX. WATER METER | |
| PROP. 4" SIDEWALK | | EX. WATER VALVE | |
| BUILDINGS INCLUDED IN CHANGE OF USE | | EX. ACCESSIBLE PARKING SYMBOL | |
| LANDSCAPE STRIP/SETBACK LINE | | EX. DIRECTIONAL ARROWS | |
| EX. PROPERTY LINE | | EX. 24" STOP BAR | |
| EX. EASEMENT BOUNDARY | | EX. STORM DRAINS | |
| PROP. EASEMENT BOUNDARY | | EX. STORM MANHOLE | |
| EX. EDGE OF PAVEMENT | | EX. SANITARY SEWER MANHOLE | |
| PROP. EDGE OF PAVEMENT | | EX. FIRE HYDRANT | |
| PROP. LIMITS OF PAVEMENT REMOVAL | | EX. UTILITY POLE W/ GUY WIRE | |
| EX. FEMA FLOOD ZONE 'A' LIMITS | | EX. STRUCTURAL SUPPORT COLUMN | |
| PROP. FIRE HYDRANT W/ 36" & 60" CLEAR ZONES | | EX. FLARED END SECTION (FES) | |
| PROP. ACCESSIBLE PARKING SYMBOL | | EX. TREE | |
| PROP. CONCRETE WHEEL STOP | | PROP. 24" STOP BAR | |
| PROP. 6" CONCRETE BOLLARD | | PROP. DIRECTIONAL ARROWS | |
| | | PROP. SIGN | |
| | | PROP. BICYCLE RACK | |
| | | PROP. PEDESTRIAN FLOW ARROWS | |

Sunshine 811

*IT IS THE CONTRACTORS RESPONSIBILITY TO CONTACT UTILITY COMPANIES PRIOR TO ANY CONSTRUCTION AS THE LOCATION OF UTILITIES SHOWN ON THIS PLAT ARE APPROXIMATE AND POSSIBLY INCOMPLETE. THEREFORE CERTIFICATION TO THE LOCATION OF ALL UNDERGROUND UTILITIES ARE WITHHELD.*

24–HOUR CONTACT: MARAH HUDSON 407–389–9317

## SITE DATA

### General Information

| | | |
|---|---|---|
| Property Tax ID#(s): | 1131204040000 | 1131204050000 |
| Site Address: | 1230 APALACHEE PARKWAY<br>TALLAHASSEE, FL 32301 | |
| Zoning: | AC - ACTIVITY CENTER | |
| Overlay / Transect (if any): | | |
| Setbacks: | MINIMUM | MAXIMUM |
| Front: | 2 | 15 FT |
| Rear: | 10 | N/A FT |
| Side: | 5 | 25 FT |
| Corner: | 2 | 15 FT |
| Building Maximum Height(FT): | | 50 FT |
| Existing Use(s) | OFFICE | |
| Proposed Use(s) | SCHOOL - PRIMARY | |
| Density/Intensity | 0.23 FAR | |

### Area Data

| | | |
|---|---|---|
| Total Site Area (SF): | 186001.20 SF | 100.00 % |
| Proposed Building Area (GSF): | 0.00 SF | 0.00 % |
| Existing Impervious Areas (SF): | 123777.81 SF | 66.55 % |
| Building(s) Footprint: | 43621.41 SF | 23.45 % |
| VUA: | 66959.80 SF | 36.00 % |
| Misc: | 13196.60 SF | 7.09 % |
| Pool/Amenities: | 0.00 SF | 0.00 % |
| SWMF: | 0.00 SF | 0.00 % |
| Proposed Impervious Area (SF): | 123555.12 SF | 66.43 % |
| Building(s) Footprint: | 43621.41 SF | 23.45 % |
| VUA: | 66671.20 SF | 35.84 % |
| Misc: | 13262.51 SF | 7.13 % |
| Pool/Amenities: | 0.00 SF | 0.00 % |
| SWMF: | 0.00 SF | 0.00 % |

### Parking Data

| | | |
|---|---|---|
| **Required Parking Spaces:** | | |
| Number of spaces required (if new development): | N/A spaces | |
| Required ADA spaces (if new development): | N/A spaces | |
| Total: | N/A spaces | |
| **Redevelopment:** | | |
| Existing number of regular spaces: | 119 spaces | |
| Existing ADA spaces at maximum regular spaces: | 3 spaces | |
| Total: | 122 spaces | +25% |
| Minimum number of regular spaces: | 36 spaces | |
| Required ADA spaces at minimum regular spaces: | 2 spaces | |
| Total: | 38 spaces | -25% |
| **Proposed Parking Spaces:** | | |
| Number of regular spaces provided: | 101 | |
| Number of ADA spaces provided: | 4 | |
| Total number of spaces provided: | 105 | |
| **Bicycle Parking Required:** | | |
| Required number of bicycle parking spaces: | 100 | |
| Proposed Bicycle Parking: | 8 | |

### Landscape / Urban Forest Data

| | | |
|---|---|---|
| Redevelopment statistics: | | |
| Redevelopment or New development? | **Redevelopment** | |
| Type I area: | 186001.20 SF | 100.00 % |
| Type II area: | N/A SF | N/A % |
| Req'd Landscape Islands: | 3333.56 SF | 1.79 % |
| Required Lansdscape Area(SF): | 37200.24 SF | 20.00 % |
| Landscape area provided (SF): | 62859.82 SF | 33.80 % |
| Required Urban Forest Area(SF) | 0 SF | 0.00 % |
| Urban Forest area provided: (SF) | 0 SF | 0.00 % |
| Combination of LS area and UF area provided: | 62859.82 SF | 33.80 % |

STOP — R1-1 — PROP. R1-1 "STOP" SIGN PER MUTCD 30" X 30"

YIELD — R1-2 — PROP. R1-2 "YIELD" SIGN PER MUTCD 36" X 36" X 36"

TO ONCOMING TRAFFIC — R1-2aP — PROP. R1-2aP "TO ONCOMING TRAFFIC" PLAQUE PER MUTCD 24" X 18"

DO NOT ENTER — R5-1 — PROP. R5-1 "DO NOT ENTER" SIGN PER MUTCD 30" X 30"

NO PARKING — R8-3a — PROP. R8-3a "NO PARKING" SIGN PER MUTCD 24" X 30"

ONE WAY — R6-2 — PROP. R6-2 "ONE WAY" SIGN PER MUTCD 24" X 30"

PARKING BY DISABLED PERMIT ONLY — PROP. FTP-017-25 ACCESSIBLE PARKING SIGN PER FDOT INDEX 700-102 (3 OF 21) 12" X 18"

0 30' 45' 60'
SCALE: 1" = 30'

LJA
1701 HERMITAGE BLVD.
SUITE 203
TALLAHASSEE, FL 32308
850-331-7763

PRELIMINARY NOT FOR CONSTRUCTION

| NO. | DATE | DESCRIPTION |
|---|---|---|

CIVIL PLANS FOR "V.O.W N.O.W ACADEMY"
1230 APALACHEE PKWY., TALLAHASSEE, FL 32301
TOWNSHIP: 01N, RANGE: 01E, SECTION: 31
PARCEL ID(S): 1131204050000; 1131204040000

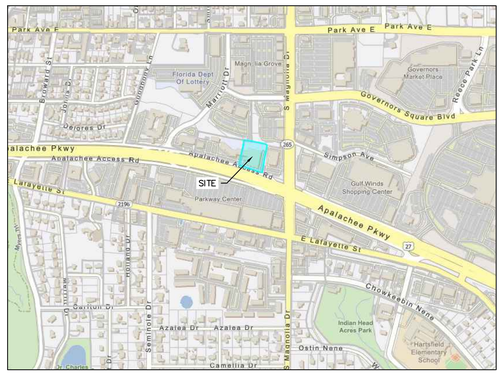
V.O.W N.O.W ACADEMY
2810 SHARER RD.
TALLAHASSEE, FL 32312

ISSUE DATE: 8/20/2026

PROJECT NUMBER: FL8582-2026-08

SHEET TITLE: SITE PLAN

SHEET NUMBER: C2.1




# VICINITY MAP

# FIRE PROTECTION NOTES

1. THE REQUIRED WIDTH OF A FIRE DEPARTMENT ACCESS ROAD SHALL NOT BE OBSTRUCTED IN ANY MANNER, INCLUDING THE PARKING OF VEHICLES.

2. PRIOR TO CONSTRUCTION OF BUILDINGS OR FACILITIES, AN APPROVED WATER SUPPLY, CAPABLE OF PROVIDING THE REQUIRED FIRE FLOW FOR FIRE PROTECTION SHALL BE ESTABLISHED WHERE HYDRANTS ARE FIRST INSTALLED OR THAT THE DEVELOPMENT IS SERVED BY EXISTING FUNCTIONING HYDRANTS LOCATED WITHIN 500 FEET FROM THE FURTHEST BUILDING CORNER AS THE FIRE TRUCK WOULD DRIVE.

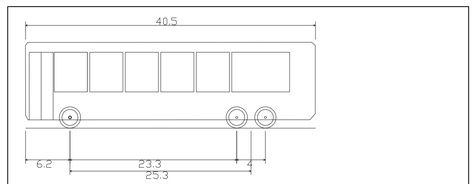
3. IF UNSUPERVISED AND ISOLATED ABOVE GROUND FUEL STORAGE TANKS ARE TO BE LOCATED ON THE PROPERTY PRIOR TO OR DURING CONSTRUCTION, CITY OF TALLAHASSEE PLANS REVIEW STAFF MUST BE CONTACTED PRIOR TO TANK INSTALLATION.

4. EVERY BUILDING CONSTRUCTED SHALL BE ACCESSIBLE TO FIRE DEPARTMENT APPARATUS BY WAY OF ACCESS ROADWAYS WITH ALL-WEATHER DRIVING SURFACE OF NOT LESS THAN 20 FEET OF UNOBSTRUCTED WIDTH, WITH ADEQUATE ROADWAY TURNING RADIUS DESIGNED, MAINTAINED AND CAPABLE OF SUPPORTING THE IMPOSED LOADS OF FIRE APPARATUS (42 TONS) HAVING A MINIMUM CLEARANCE OF 13 FEET, 6 INCHES, ANGLE OF APPROACH AND DEPARTURE NOT EXCEEDING 1 FT. DROP IN 20 FT. (0.3 DROP IN 6 M.) OR THE DESIGN LIMITATIONS OF THE FIRE DEPARTMENT APPARATUS, SUBJECT TO FIRE DEPARTMENT APPROVAL.

5.
- DEPTH OF FIRE MAIN PIPING (TO TOP OF PIPE):
  - 36 IN. MINIMUM UNDER DRIVING SURFACES
  - 30 IN. MINIMUM UNDER NON-DRIVING SURFACES
- FIRE MAIN PIPING SHALL NOT BE COVERED UNTIL INSPECTED BY THE TALLAHASSEE FIRE DEPARTMENT
- FIRE HYDRANTS SHALL BE A MINIMUM OF 24 IN. ABOVE GRADE MEASURED TO THE CENTER OF THE STEAMER NOZZLE
- STEAMER NOZZLE TO FACE ROADWAY OR NEAREST POINT OF FIRE DEPARTMENT APPARATUS ACCESSIBILITY WHEN PLACED IN SERVICE

6. A MINIMUM OF 36 IN. OF CLEAR SPACE SHALL BE MAINTAINED TO PERMIT ACCESS TO (AND OPERATION OF) FIRE PROTECTION EQUIPMENT, FIRE DEPARTMENT INLET CONNECTIONS, AND/OR FIRE PROTECTION SYSTEM CONTROL VALVES.

7. A CLEAR SPACE OF NOT LESS THAN 60 IN. (1524 MM) SHALL BE PROVIDED IN FRONT OF EACH HYDRANT CONNECTION HAVING A DIAMETER GREATER THAN 2 ½ IN (64 MM).




| | |
|---|---|
| BUS-40 - Inter City Bus | |
| Overall Length | 40.500ft |
| Overall Width | 8.500ft |
| Overall Body Height | 12.000ft |
| Min Body Ground Clearance | 1.158ft |
| Track Width | 8.500ft |
| Lock-to-lock time | 5.00s |
| Max Steering Angle (Virtual) | 41.90° |

VEHICLE WHEEL PATH (FORWARD)

VEHICLE ENVELOPE (FORWARD)

VEHICLE WHEEL PATH (REVERSE)

VEHICLE ENVELOPE (REVERSE)

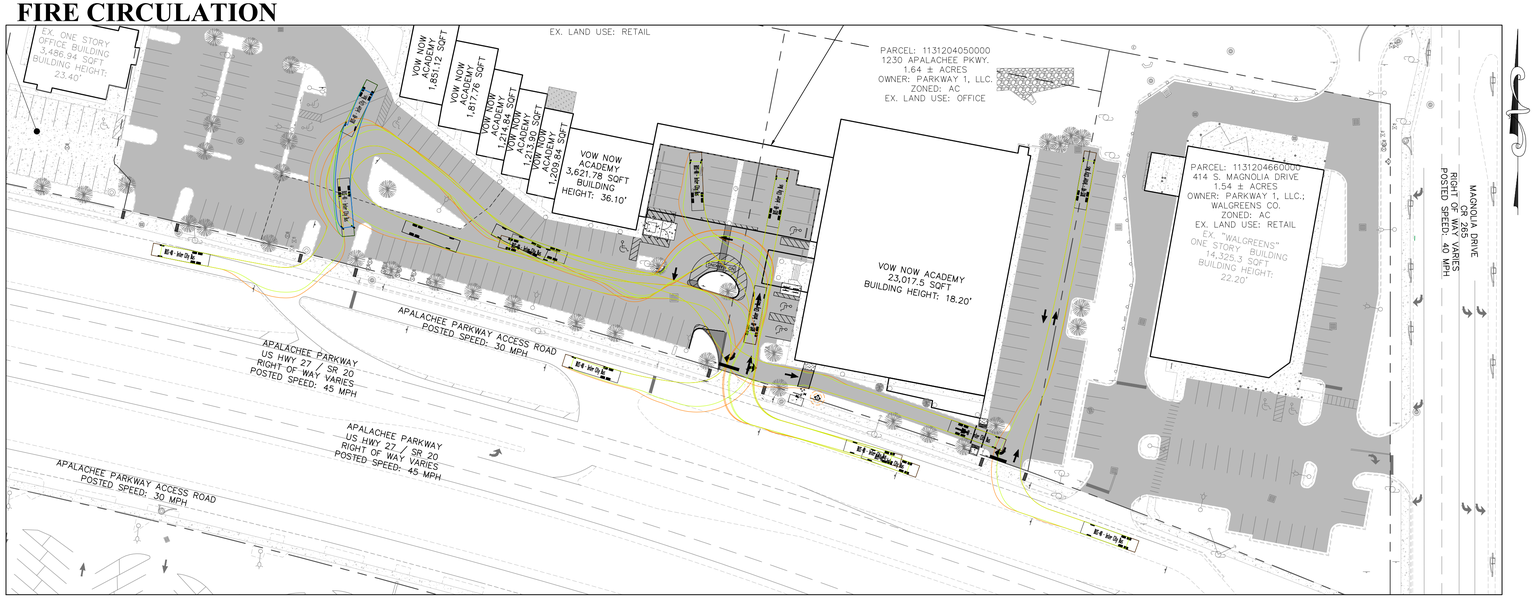
VEHICLE WHEEL PATH (FORWARD)

VEHICLE ENVELOPE (FORWARD)

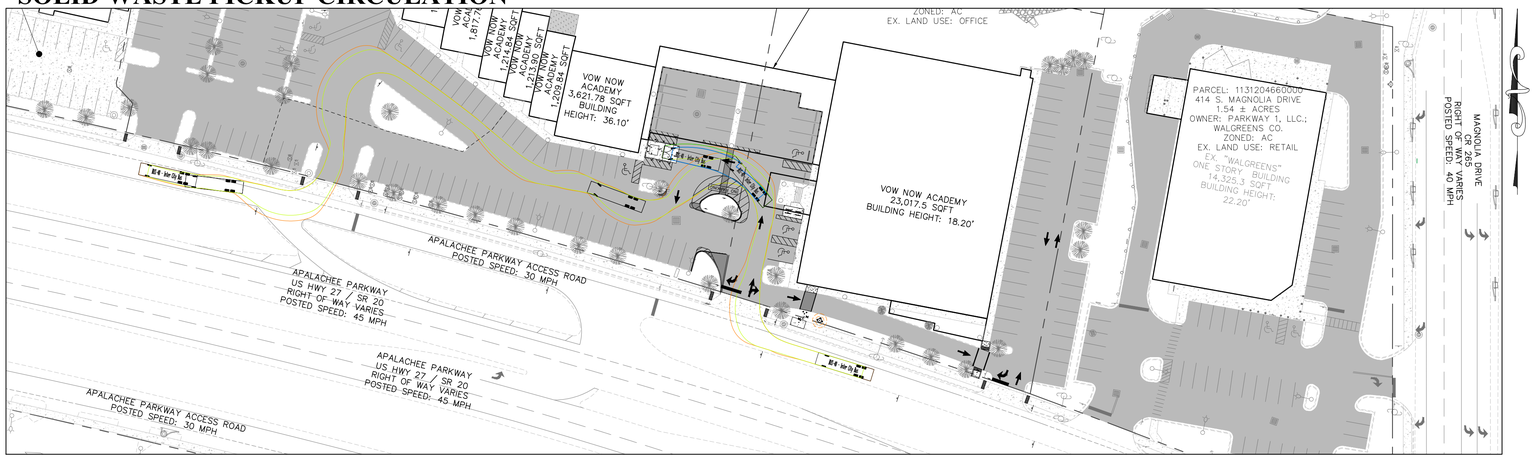
Sunshine811

***IT IS THE CONTRACTORS RESPONSIBILITY TO CONTACT UTILITY COMPANIES PRIOR TO ANY CONSTRUCTION AS THE LOCATION OF UTILITIES SHOWN ON THIS PLAT ARE APPROXIMATE AND POSSIBLY INCOMPLETE. THEREFORE CERTIFICATION TO THE LOCATION OF ALL UNDERGROUND UTILITIES ARE WITHHELD.***

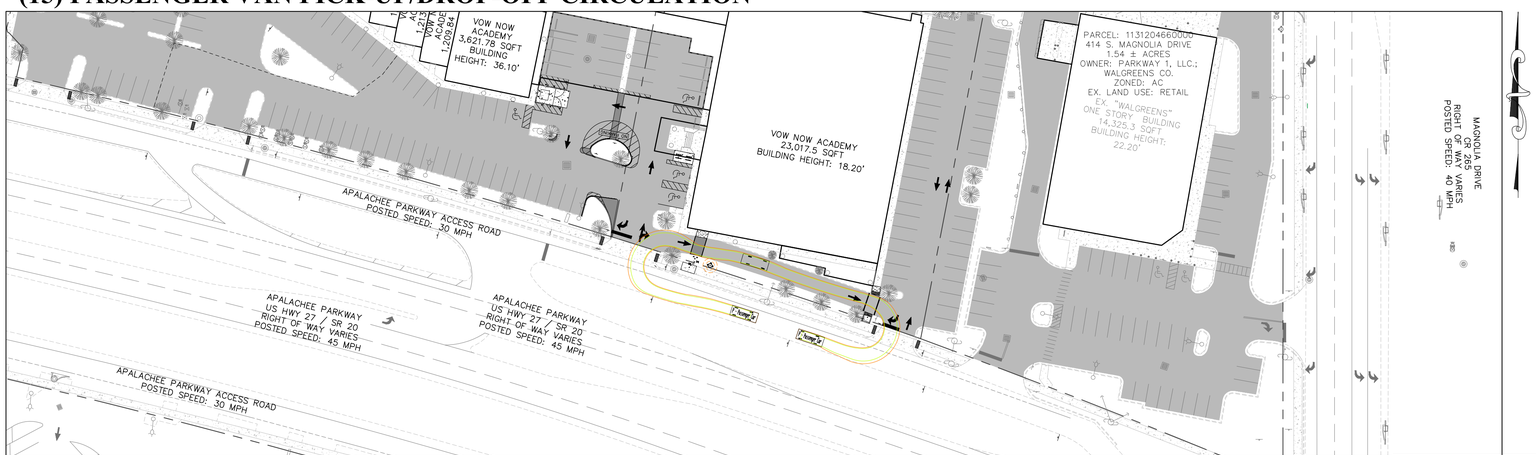
# FIRE CIRCULATION




# SOLID WASTE PICKUP CIRCULATION




# (15) PASSENGER VAN PICK-UP/DROP-OFF CIRCULATION




24-HOUR CONTACT: MARAH HUDSON 407-389-9317

0 50' 75' 100'
SCALE: 1" = 50'

LJA
1701 HERMITAGE BLVD.
SUITE 203
TALLAHASSEE, FL 32308
850-331-7763

PRELIMINARY
NOT
FOR
CONSTRUCTION

| NO. | DATE | DESCRIPTION |
|---|---|---|

CIVIL PLANS FOR "V.O.W N.O.W ACADEMY"
1230 APALACHEE PKWY, TALLAHASSEE, FL 32301
TOWNSHIP: 01N, RANGE: 01E, SECTION: 31
PARCEL ID(S): 1131204050000; 1131204040000

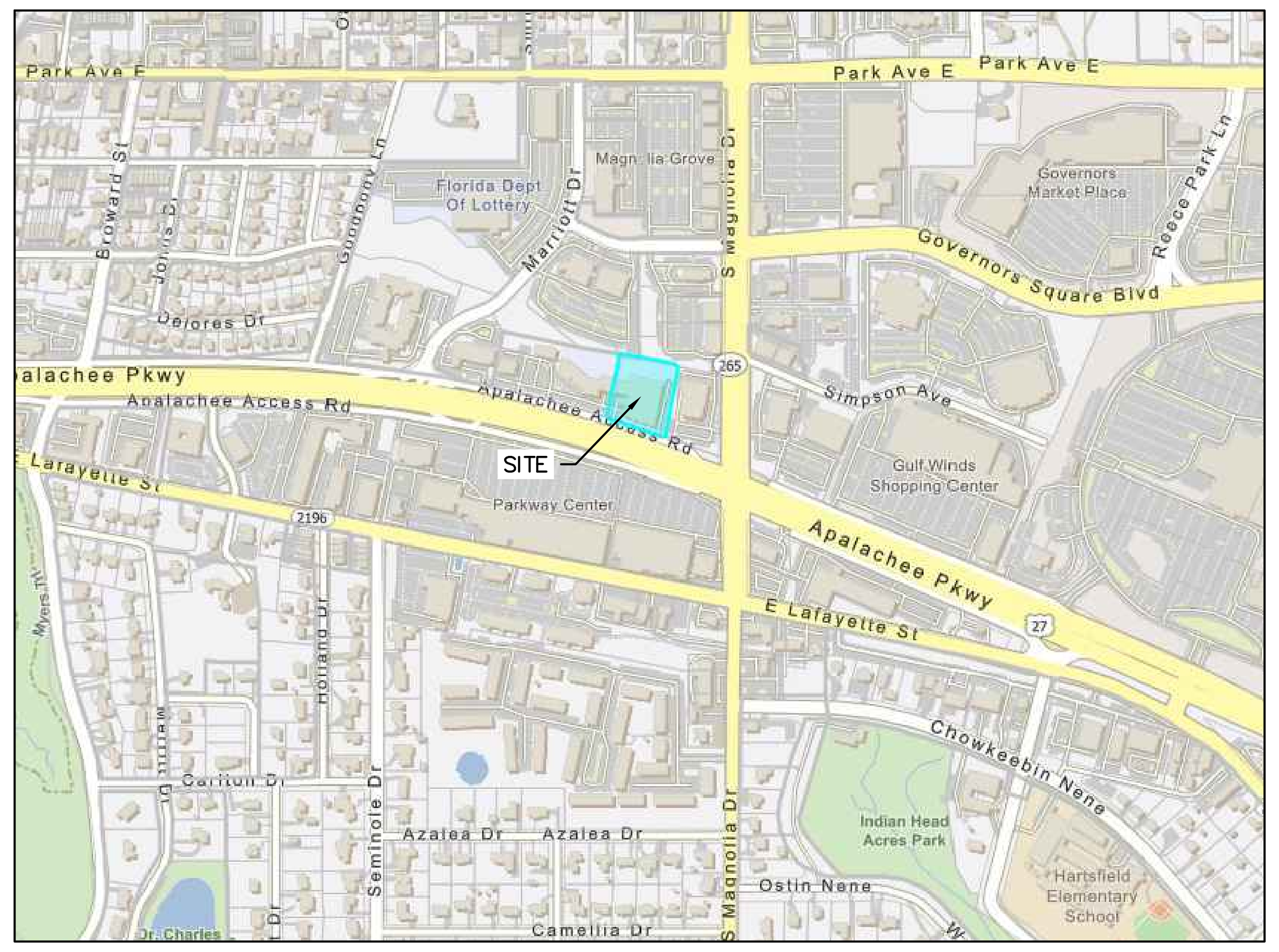
V.O.W N.O.W ACADEMY
2810 SHARER RD.
TALLAHASSEE, FL 32312

ISSUE DATE
8/20/2026

PROJECT NUMBER
FL8582-2026-08

SHEET TITLE
CIRCULATION PLAN

SHEET NUMBER
C2.2

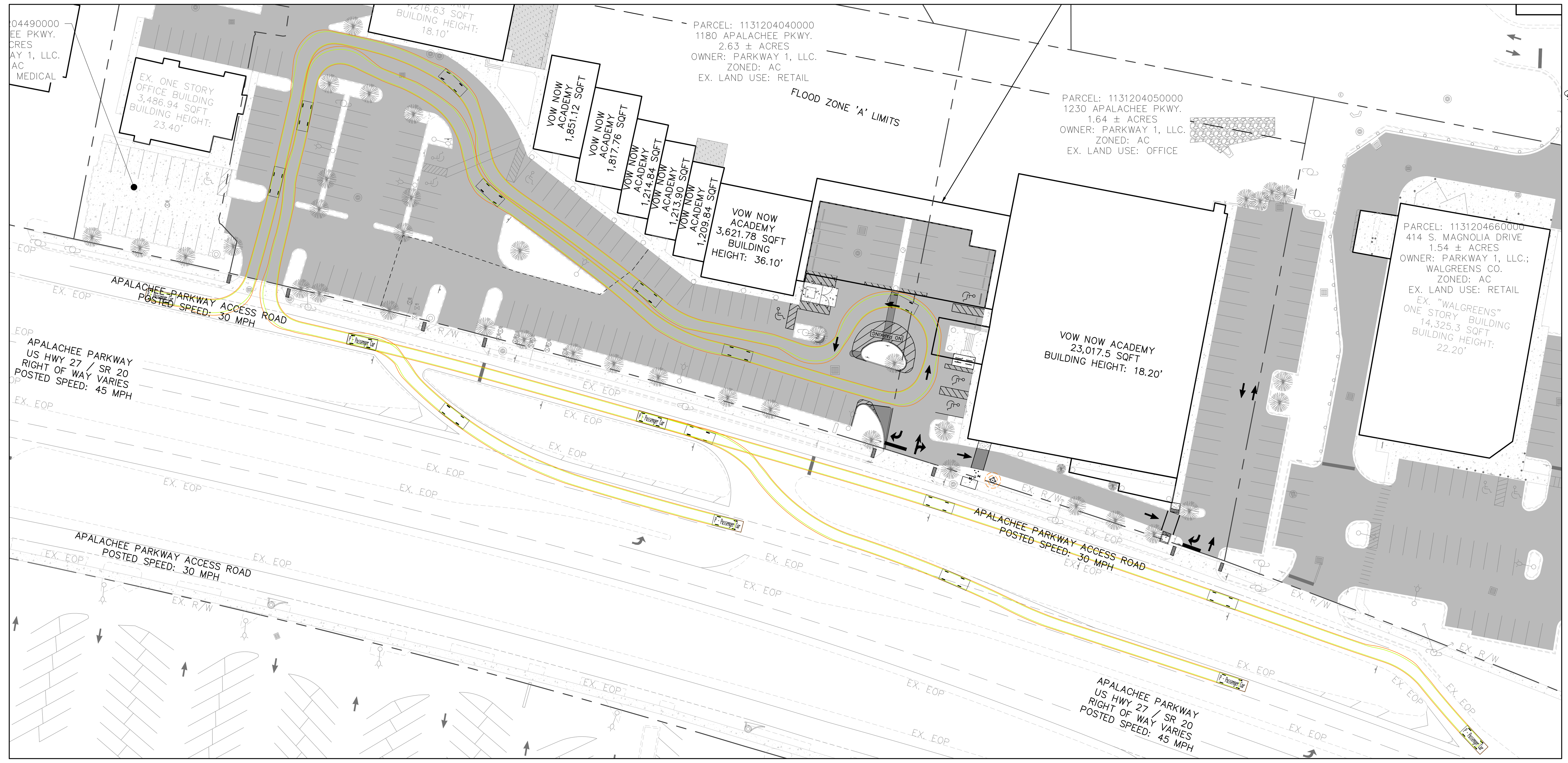



## VICINITY MAP

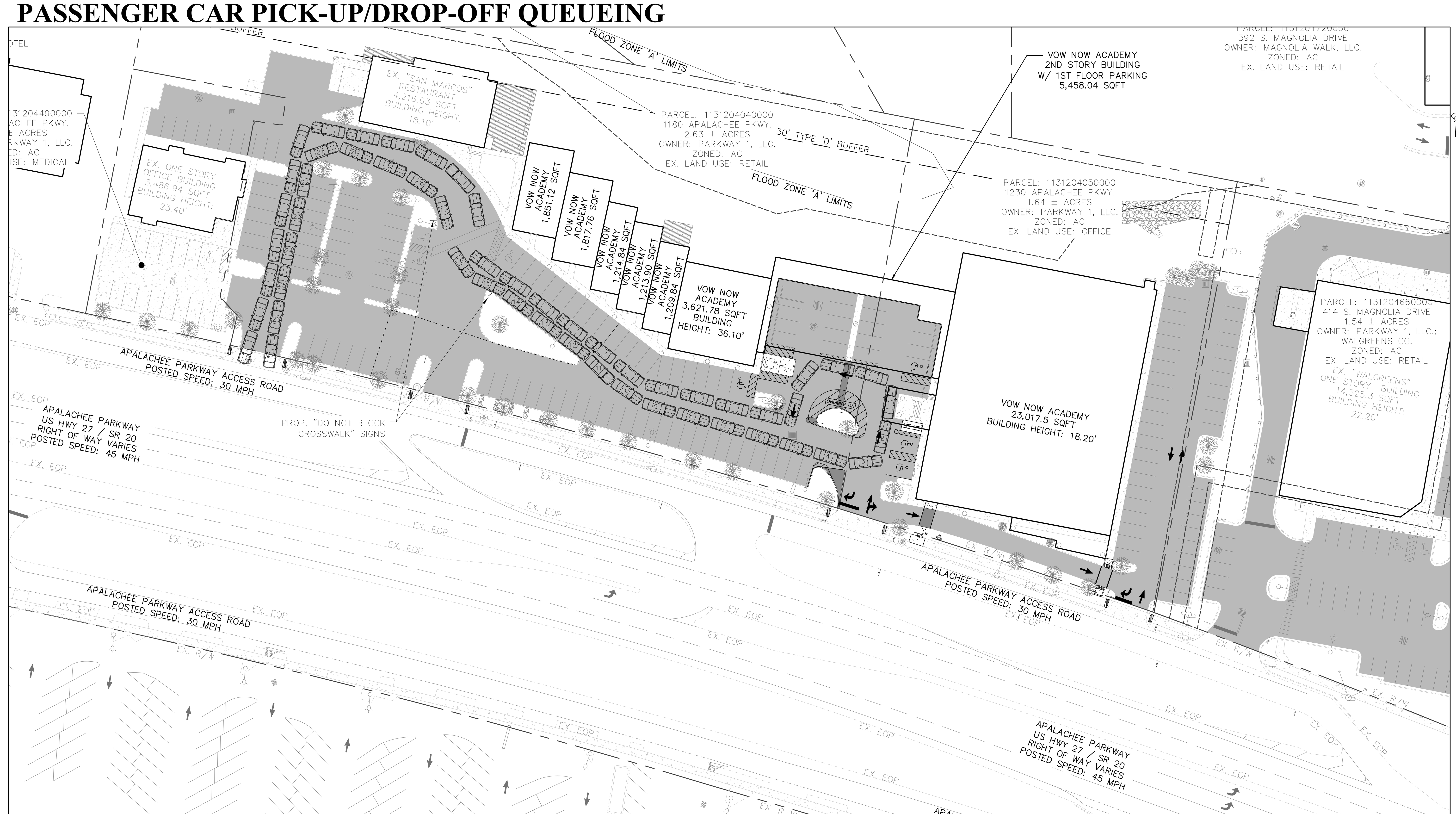
VEHICLE WHEEL PATH (FORWARD)

VEHICLE ENVELOPE (FORWARD)

## PASSENGER CAR PICK-UP/DROP-OFF CIRCULATION




## PASSENGER CAR PICK-UP/DROP-OFF QUEUEING




**PROP. VEHICLE QUEUE ROUTE (27 PASSENGER VEHICLES)**

Sunshine811

*IT IS THE CONTRACTORS RESPONSIBILITY TO CONTACT UTILITY COMPANIES PRIOR TO ANY CONSTRUCTION AS THE LOCATION OF UTILITIES SHOWN ON THIS PLAT ARE APPROXIMATE AND POSSIBLY INCOMPLETE. THEREFORE CERTIFICATION TO THE LOCATION OF ALL UNDERGROUND UTILITIES ARE WITHHELD.*

24-HOUR CONTACT: MARAH HUDSON 407-389-9317

SCALE: 1" = 50'

LJA

1701 HERMITAGE BLVD.
SUITE 203
TALLAHASSEE, FL 32308
850-331-7763

PRELIMINARY
NOT
FOR
CONSTRUCTION

| NO. | DATE | DESCRIPTION |
|---|---|---|

CIVIL PLANS FOR "V.O.W N.O.W ACADEMY"
1230 APALACHEE PKWY, TALLAHASSEE, FL 32301
TOWNSHIP: 01N, RANGE: 01E, SECTION: 31
PARCEL ID(S): 1131204050000; 1131204040000

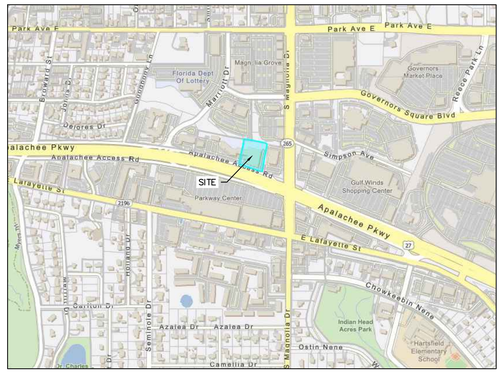
V.O.W N.O.W ACADEMY
2810 SHARER RD.
TALLAHASSEE, FL 32312

ISSUE DATE
8/20/2026

PROJECT NUMBER
FL8582-2026-08

SHEET TITLE
CIRCULATION PLAN

SHEET NUMBER
C2.3




# VICINITY MAP

## LEGEND

EXISTING FIRE HYDRANT

PROPOSED FIRE HYDRANT

PROP. 6" FIRE LINE — 6"W —

PROP. HOSE LAY

## FIRE PROTECTION NOTES

1. THE REQUIRED WIDTH OF A FIRE DEPARTMENT ACCESS ROAD SHALL NOT BE OBSTRUCTED IN ANY MANNER, INCLUDING THE PARKING OF VEHICLES.

2. PRIOR TO CONSTRUCTION OF BUILDINGS OR FACILITIES, AN APPROVED WATER SUPPLY, CAPABLE OF PROVIDING THE REQUIRED FIRE FLOW FOR FIRE PROTECTION SHALL BE ESTABLISHED WHERE HYDRANTS ARE FIRST INSTALLED OR THAT THE DEVELOPMENT IS SERVED BY EXISTING FUNCTIONING HYDRANTS LOCATED WITHIN 500 FEET FROM THE FURTHEST BUILDING CORNER AS THE FIRE TRUCK WOULD DRIVE.

3. IF UNSUPERVISED AND ISOLATED ABOVE GROUND FUEL STORAGE TANKS ARE TO BE LOCATED ON THE PROPERTY PRIOR TO OR DURING CONSTRUCTION, CITY OF TALLAHASSEE PLANS REVIEW STAFF MUST BE CONTACTED PRIOR TO TANK INSTALLATION.

4. EVERY BUILDING CONSTRUCTED SHALL BE ACCESSIBLE TO FIRE DEPARTMENT APPARATUS BY WAY OF ACCESS ROADWAYS WITH ALL-WEATHER DRIVING SURFACE OF NOT LESS THAN 20 FEET OF UNOBSTRUCTED WIDTH, WITH ADEQUATE ROADWAY TURNING RADIUS DESIGNED, MAINTAINED AND CAPABLE OF SUPPORTING THE IMPOSED LOADS OF FIRE APPARATUS (42 TONS) HAVING A MINIMUM CLEARANCE OF 13 FEET, 6 INCHES, ANGLE OF APPROACH AND DEPARTURE NOT EXCEEDING 1 FT. DROP IN 20 FT. (0.3 DROP IN 6 M.) OR THE DESIGN LIMITATIONS OF THE FIRE DEPARTMENT APPARATUS, SUBJECT TO FIRE DEPARTMENT APPROVAL.

5.
- DEPTH OF FIRE MAIN PIPING (TO TOP OF PIPE):
  - 36 IN. MINIMUM UNDER DRIVING SURFACES
  - 30 IN. MINIMUM UNDER NON-DRIVING SURFACES
- FIRE MAIN PIPING SHALL NOT BE COVERED UNTIL INSPECTED BY THE TALLAHASSEE FIRE DEPARTMENT
- FIRE HYDRANTS SHALL BE A MINIMUM OF 24 IN. ABOVE GRADE MEASURED TO THE CENTER OF THE STEAMER NOZZLE.
- STEAMER NOZZLE TO FACE ROADWAY OR NEAREST POINT OF FIRE DEPARTMENT APPARATUS ACCESSIBILITY WHEN PLACED IN SERVICE

6. A MINIMUM OF 36 IN. OF CLEAR SPACE SHALL BE MAINTAINED TO PERMIT ACCESS TO (AND OPERATION OF) FIRE PROTECTION EQUIPMENT, FIRE DEPARTMENT INLET CONNECTIONS, AND/OR FIRE PROTECTION SYSTEM CONTROL VALVES.

7. A CLEAR SPACE OF NOT LESS THAN 60 IN. (1524 MM) SHALL BE PROVIDED IN FRONT OF EACH HYDRANT CONNECTION HAVING A DIAMETER GREATER THAN 2 ½ IN (64 MM).

Sunshine811

***IT IS THE CONTRACTORS RESPONSIBILITY TO CONTACT UTILITY COMPANIES PRIOR TO ANY CONSTRUCTION AS THE LOCATION OF UTILITIES SHOWN ON THIS PLAT ARE APPROXIMATE AND POSSIBLY INCOMPLETE. THEREFORE CERTIFICATION TO THE LOCATION OF ALL UNDERGROUND UTILITIES ARE WITHHELD.***

24-HOUR CONTACT: MARAH HUDSON 407-389-9317



0 50' 75' 100'

SCALE: 1" = 50'

LJA
1701 HERMITAGE BLVD.
SUITE 203
TALLAHASSEE, FL 32308
850-331-7763

PRELIMINARY
NOT
FOR
CONSTRUCTION

| NO. | DATE | DESCRIPTION |
|---|---|---|

CIVIL PLANS FOR "V.O.W N.O.W ACADEMY"
1230 APALACHEE PKWY, TALLAHASSEE, FL 32301
TOWNSHIP: 01N, RANGE: 01E, SECTION: 31
PARCEL ID(S): 1131204050000, 1131204040000

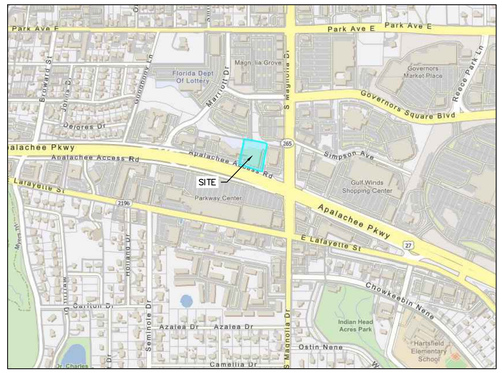
V.O.W N.O.W ACADEMY
2810 SHARER RD.
TALLAHASSEE, FL 32312

ISSUE DATE
8/20/2026

PROJECT NUMBER
FL8582-2026-08

SHEET TITLE
FIRE PROTECTION PLAN

SHEET NUMBER
C2.4




## VICINITY MAP

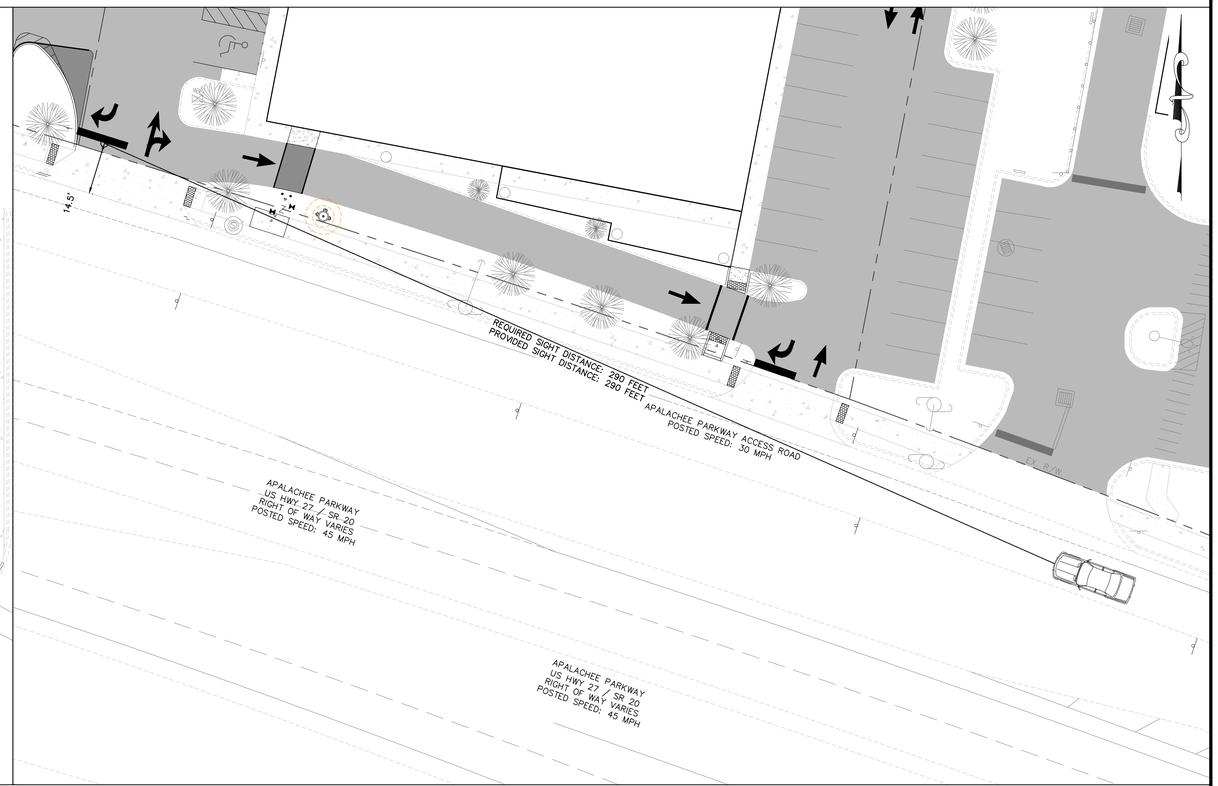


Table 9-9. Design Intersection Sight Distance—Case B2, Right Turn from Stop

| U.S. Customary | | | | Metric | | | |
|---|---|---|---|---|---|---|---|
| Design Speed (mph) | Stopping Sight Distance (ft) | Intersection Sight Distance for Passenger Cars | | Design Speed (km/h) | Stopping Sight Distance (m) | Intersection Sight Distance for Passenger Cars | |
| | | Calculated (ft) | Design (ft) | | | Calculated (m) | Design (m) |
| 15 | 80 | 143.3 | 145 | 20 | 20 | 36.1 | 40 |
| 20 | 115 | 191.1 | 195 | 30 | 35 | 54.2 | 55 |
| 25 | 155 | 238.9 | 240 | 40 | 50 | 72.3 | 75 |
| 30 | 200 | 286.7 | 290 | 50 | 65 | 90.4 | 95 |
| 35 | 250 | 334.4 | 335 | 60 | 85 | 108.4 | 110 |
| 40 | 305 | 382.2 | 385 | 70 | 105 | 126.5 | 130 |
| 45 | 360 | 430.0 | 430 | 80 | 130 | 144.6 | 145 |
| 50 | 425 | 477.8 | 480 | 90 | 160 | 162.6 | 165 |
| 55 | 495 | 525.5 | 530 | 100 | 185 | 180.7 | 185 |
| 60 | 570 | 573.3 | 575 | 110 | 220 | 198.8 | 200 |
| 65 | 645 | 621.1 | 625 | 120 | 250 | 216.8 | 220 |
| 70 | 730 | 668.9 | 670 | 130 | 285 | 234.9 | 235 |
| 75 | 820 | 716.6 | 720 | | | | |
| 80 | 910 | 764.4 | 765 | | | | |

Note: Intersection sight distance shown is for a stopped passenger car to turn right onto or to cross a two-lane roadway with no median and with grades of 3 percent or less. For other conditions, the time gap should be adjusted and the sight distance recalculated.




Sunshine811

*IT IS THE CONTRACTORS RESPONSIBILITY TO CONTACT UTILITY COMPANIES PRIOR TO ANY CONSTRUCTION AS THE LOCATION OF UTILITIES SHOWN ON THIS PLAT ARE APPROXIMATE AND POSSIBLY INCOMPLETE. THEREFORE CERTIFICATION TO THE LOCATION OF ALL UNDERGROUND UTILITIES ARE WITHHELD.*

24–HOUR CONTACT: MARAH HUDSON 407–389–9317

0 20' 30' 40'
SCALE: 1" = 20'

LJA
1701 HERMITAGE BLVD.
SUITE 203
TALLAHASSEE, FL 32308
850-331-7763

PRELIMINARY
NOT
FOR
CONSTRUCTION

| NO. | DATE | DESCRIPTION |
|---|---|---|

CIVIL PLANS FOR "V.O.W N.O.W ACADEMY"
1230 APALACHEE PKWY, TALLAHASSEE, FL 32301
TOWNSHIP: 01N, RANGE: 01E, SECTION: 31
PARCEL ID(S): 1131204050000; 1131204040000

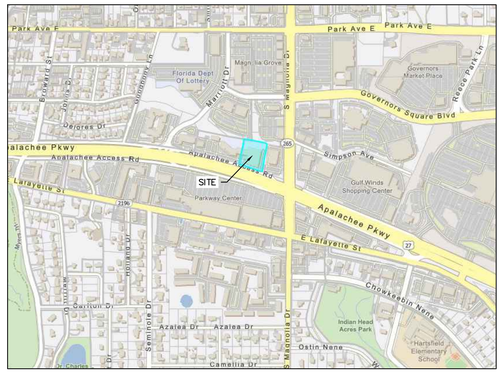
V.O.W N.O.W ACADEMY
2810 SHARER RD.
TALLAHASSEE, FL 32312

ISSUE DATE
8/20/2026

PROJECT NUMBER
FL8582-2026-08

SHEET TITLE
SIGHT DISTANCE PLAN

SHEET NUMBER
C2.5



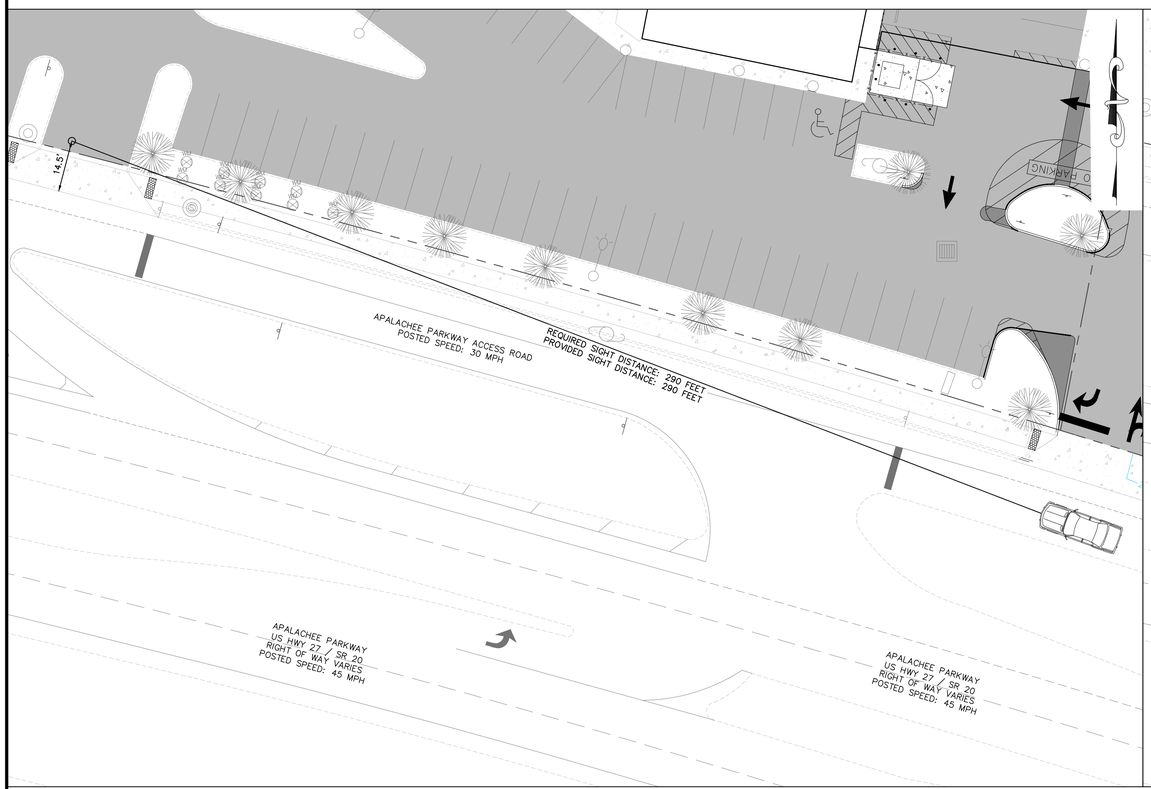

## VICINITY MAP

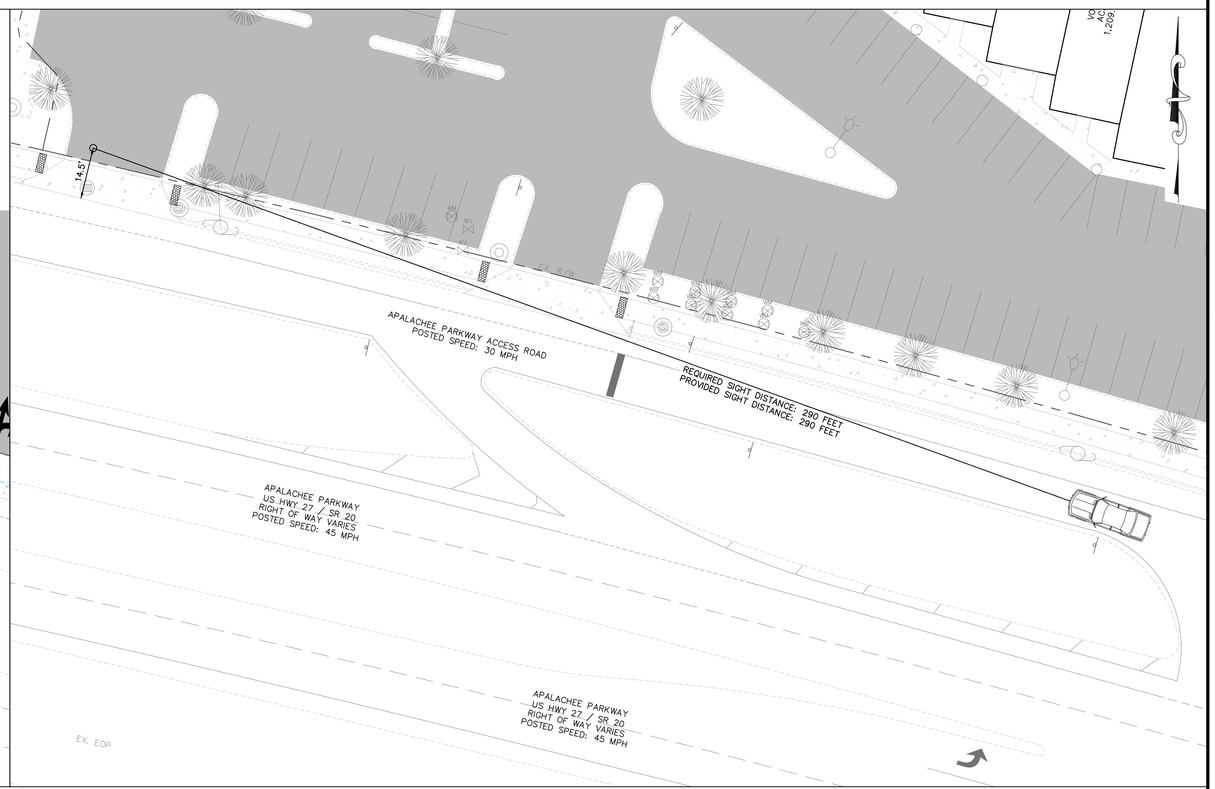


Table 9-9. Design Intersection Sight Distance—Case B2, Right Turn from Stop

| U.S. Customary | | | | Metric | | | |
|---|---|---|---|---|---|---|---|
| Design Speed (mph) | Stopping Sight Distance (ft) | Intersection Sight Distance for Passenger Cars | | Design Speed (km/h) | Stopping Sight Distance (m) | Intersection Sight Distance for Passenger Cars | |
| | | Calculated (ft) | Design (ft) | | | Calculated (m) | Design (m) |
| 15 | 80 | 143.3 | 145 | 20 | 20 | 36.1 | 40 |
| 20 | 115 | 191.1 | 195 | 30 | 35 | 54.2 | 55 |
| 25 | 155 | 238.9 | 240 | 40 | 50 | 72.3 | 75 |
| 30 | 200 | 286.7 | 290 | 50 | 65 | 90.4 | 95 |
| 35 | 250 | 334.4 | 335 | 60 | 85 | 108.4 | 110 |
| 40 | 305 | 382.2 | 385 | 70 | 105 | 126.5 | 130 |
| 45 | 360 | 430.0 | 430 | 80 | 130 | 144.6 | 145 |
| 50 | 425 | 477.8 | 480 | 90 | 160 | 162.6 | 165 |
| 55 | 495 | 525.5 | 530 | 100 | 185 | 180.7 | 185 |
| 60 | 570 | 573.3 | 575 | 110 | 220 | 198.8 | 200 |
| 65 | 645 | 621.1 | 625 | 120 | 250 | 216.8 | 220 |
| 70 | 730 | 668.9 | 670 | 130 | 285 | 234.9 | 235 |
| 75 | 820 | 716.6 | 720 | | | | |
| 80 | 910 | 764.4 | 765 | | | | |

Note: Intersection sight distance shown is for a stopped passenger car to turn right onto or to cross a two-lane roadway with no median and with grades of 3 percent or less. For other conditions, the time gap should be adjusted and the sight distance recalculated.




Sunshine 811

IT IS THE CONTRACTORS RESPONSIBILITY TO CONTACT UTILITY COMPANIES PRIOR TO ANY CONSTRUCTION AS THE LOCATION OF UTILITIES SHOWN ON THIS PLAT ARE APPROXIMATE AND POSSIBLY INCOMPLETE. THEREFORE CERTIFICATION TO THE LOCATION OF ALL UNDERGROUND UTILITIES ARE WITHHELD.

24–HOUR CONTACT: MARAH HUDSON 407–389–9317

0 20' 30' 40'
SCALE: 1" = 20'

LJA
1701 HERMITAGE BLVD.
SUITE 203
TALLAHASSEE, FL 32308
850-331-7763

PRELIMINARY
NOT
FOR
CONSTRUCTION

| NO. | DATE | DESCRIPTION |
|---|---|---|

CIVIL PLANS FOR "V.O.W N.O.W ACADEMY"
1230 APALACHEE PKWY., TALLAHASSEE, FL 32301
TOWNSHIP: 01N, RANGE: 01E, SECTION: 31
PARCEL ID(S): 11312040500000, 11312040400000

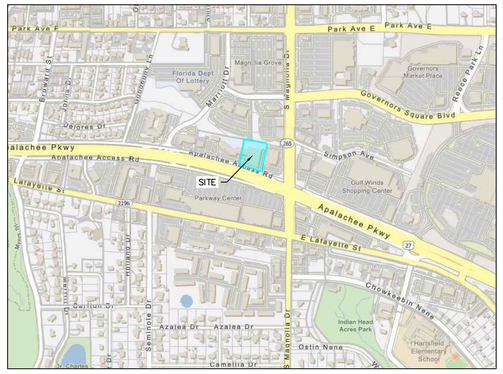
V.O.W N.O.W ACADEMY
2810 SHARER RD.
TALLAHASSEE, FL 32312

ISSUE DATE
8/20/2026

PROJECT NUMBER
FL8582-2026-08

SHEET TITLE
SIGHT DISTANCE PLAN

SHEET NUMBER
C2.6




# VICINITY MAP

# GRADING NOTES

1. INFORMATION CONCERNING SITE SOIL CONDITIONS WILL BE PROVIDED BY THE OWNER.
2. CONTRACTOR SHALL BE RESPONSIBLE FOR REMOVAL OF ALL DEBRIS AS ACCEPTABLE TO THE OWNER AND ENGINEER.
3. IF CONTRACTOR DOES NOT ACCEPT EXISTING TOPOGRAPHY AS SHOWN ON THE PLANS, WITHOUT EXCEPTION, HE SHALL HAVE MADE, AT HIS OWN EXPENSE, A TOPOGRAPHIC SURVEY AND SUBMIT IT TO THE OWNER FOR REVIEW.
4. CONTRACTOR IS RESPONSIBLE FOR NOTIFYING ALL UTILITIES BEFORE CONSTRUCTION AND VERIFYING LOCATION OF ALL UTILITIES SHOWN OR NOT SHOWN.
5. CONTRACTOR SHALL BE RESPONSIBLE FOR COORDINATION AND COST OF THE RELOCATION OF ALL UTILITIES ALONG THE RIGHT OF WAY AND ON SITE ASSOCIATED WITH THE CONSTRUCTION OF THIS PROJECT, SUCH AS, BUT NOT LIMITED TO; SIGNAL POLES, SIGNAL CONTROLS, DRAINAGE STRUCTURES, TRAFFIC SIGNS, UTILITY POLES, GUY WIRES, ETC.
6. IN ALL AREAS WHERE NEW CURB AND GUTTER ARE INSTALLED REMOVE ALL OLD CURB AND GUTTER AND SAW CUT A NEAT CLEAN STRAIGHT EDGE ALONG ASPHALT.
7. THE EARTHWORK FOR ALL BUILDING FOUNDATIONS AND SLABS SHALL BE IN ACCORDANCE WITH ARCHITECTURAL PLANS AND SPECIFICATIONS.
8. CONTRACTOR IS RESPONSIBLE FOR REPAIRS OF DAMAGE TO ANY EXISTING IMPROVEMENTS DURING CONSTRUCTION, SUCH AS, BUT NOT LIMITED TO, DRAINAGE, UTILITIES, PAVEMENT, STRIPING, CURBS, ETC. REPAIRS SHALL BE EQUAL TO OR BETTER THAN EXISTING CONDITIONS.
9. ALL SLOPES AND DISTURBED AREAS NOT COVERED BY BUILDING OR PAVEMENT SHALL BE GRADED SMOOTH AND RECEIVE 4 INCHES OF TOPSOIL. CONTRACTOR TO PROVIDE TOPSOIL IF NOT AVAILABLE ON SITE. THE AREAS SHALL BE SEEDED AND MULCHED, FERTILIZED AND WATERED TO PROVIDE A HEARTY MOWABLE STAND OF GRASS. SMALL ROCKS MUST BE REMOVED. ANY AREAS DISTURBED FOR ANY REASON PRIOR TO FINAL ACCEPTANCE OF THE PROJECT SHALL BE CORRECTED BY THE CONTRACTOR AT NO ADDITIONAL COST TO THE OWNER.
10. SPOIL FROM FOOTINGS IS THE SITE CONTRACTOR'S RESPONSIBILITY. CONTRACTOR IS TO USE THE SOIL ON SITE OR REMOVE IT FROM SITE, AS APPLICABLE.
11. EARTHWORK SHALL BE ON AN UNCLASSIFIED BASIS.
12. ANY FILL USED TO INCREASE THE ELEVATION OF THE FLOOR SLAB OR ANY FILL TO BE USED AS BACKFILL, SHALL BE "SELECT" STRUCTURAL FILL.
13. ALL PROPOSED SIDEWALKS SHALL MAINTAIN A MINIMUM CROSS SLOPE OF 1.5% NOT TO EXCEED 2%
14. EXISTING ELEVATION DATA TAKEN FROM NATIONAL OCEANIC AND ATMOSPHERIC ADMINISTRATION (NOAA) LIDAR NAVD88.
15. CONTRACTOR TO ENSURE DRIVEWAYS PROVIDE ADA COMPLIANCE (MINIMUM 1.5% NOT TO EXCEED 2% CROSS-SLOPE, AND LESS THAN 5% LONGITUDINAL SLOPE). ENGINEER TO BE NOTIFIED IF FIELD CONDITIONS DO NOT MEET THESE CONDITIONS.

# LEGEND

- PROP. UTILITY EASEMENT
- BUILDINGS INCLUDED IN CHANGE OF USE
- LANDSCAPE STRIP/SETBACK LINE
- EX. PROPERTY LINE
- EX. EASEMENT BOUNDARY
- PROP. EASEMENT BOUNDARY
- EX. EDGE OF PAVEMENT
- PROP. EDGE OF PAVEMENT
- PROP. SAW CUT LIMITS
- EX. FEMA FLOOD ZONE 'A' LIMITS
- EX. STRIPING
- EX. OVERHEAD UTILITY LINE
- EX. GAS MAIN
- EX. GAS SERVICE LINE
- EX. WATER MAIN
- EX. WATER SERVICE LINE
- EX. SANITARY SEWER MAIN
- EX. SANITARY SEWER SERVICE LINE
- PROP. 6" D.I.P. FIRE LINE
- EX. MINOR CONTOUR
- EX. MAJOR CONTOUR
- EX. SIGN
- EX. LIGHT POLE
- EX. WATER METER
- EX. WATER VALVE
- EX. STORM DRAINS
- EX. STORM MANHOLE
- EX. SANITARY SEWER MANHOLE
- EX. FIRE HYDRANT
- EX. UTILITY POLE W/ GUY WIRE
- EX. STRUCTURAL SUPPORT COLUMN
- EX. FLARED END SECTION (FES)
- EX. TREE
- PROP. SIGN
- PROP. BICYCLE RACK
- PROP. FIRE HYDRANT W/ 36" & 60" CLEAR ZONES
- PROP. 6" CONCRETE BOLLARD
- PROP. CONCRETE WHEEL STOP

**Sunshine 811**

*IT IS THE CONTRACTORS RESPONSIBILITY TO CONTACT UTILITY COMPANIES PRIOR TO ANY CONSTRUCTION AS THE LOCATION OF UTILITIES SHOWN ON THIS PLAT ARE APPROXIMATE AND POSSIBLY INCOMPLETE. THEREFORE CERTIFICATION TO THE LOCATION OF ALL UNDERGROUND UTILITIES ARE WITHHELD.*

24-HOUR CONTACT: MARAH HUDSON 407-389-9317

SCALE: 1" = 20'

LJA
1701 HERMITAGE BLVD.
SUITE 203
TALLAHASSEE, FL 32308
850-331-7763

PRELIMINARY
NOT
FOR
CONSTRUCTION

| NO. | DATE | DESCRIPTION |
|---|---|---|

CIVIL PLANS FOR "V.O.W N.O.W ACADEMY"
1230 APALACHEE PKWY, TALLAHASSEE, FL 32301
TOWNSHIP: 01N, RANGE: 01E, SECTION: 31
PARCEL ID(S): 1131204050000, 1131204040000

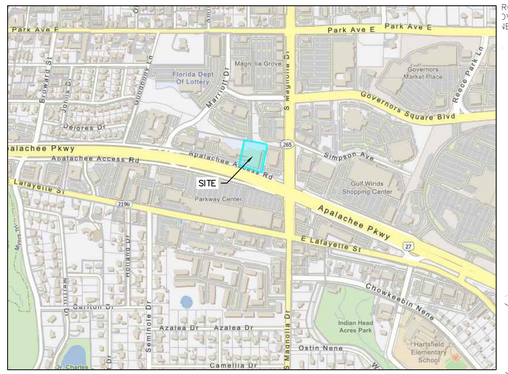
V.O.W N.O.W ACADEMY
2810 SHARER RD.
TALLAHASSEE, FL 32312

ISSUE DATE
8/20/2026

PROJECT NUMBER
FL8582-2026-08

SHEET TITLE
GRADING PLAN

SHEET NUMBER
C3




# VICINITY MAP

PARCEL: 113165 E0010
1211 GOVERNORS SQUARE BLVD.
OWNER: WTEM 445, LLC.
ZONED: AC
EX. LAND USE: OFFICE

PARCEL: 113165 E0011
1211 GOVERNORS SQUARE BLVD.
OWNER: PORT VILLAGE, LLC.
ZONED: AC
EX. LAND USE: OFFICE

PARCEL: 1131204720030
392 S. MAGNOLIA DRIVE
OWNER: MAGNOLIA WALK, LLC.
ZONED: AC
EX. LAND USE: RETAIL

PARCEL: 1131204040000
1180 APALACHEE PKWY.
2.63 ± ACRES
OWNER: PARKWAY 1, LLC.
ZONED: AC
EX. LAND USE: RETAIL

PARCEL: 1131204050000
1230 APALACHEE PKWY.
1.64 ± ACRES
OWNER: PARKWAY 1, LLC.
ZONED: AC
EX. LAND USE: OFFICE

EX. "SAN MARCOS" RESTAURANT
4,216.63 SQFT
BUILDING HEIGHT: 18.10'

VOW NOW ACADEMY
1,851.12 SQFT

VOW NOW ACADEMY
1,817.76 SQFT

VOW NOW ACADEMY
1,214.84 SQFT

VOW NOW ACADEMY
1,213.90 SQFT

VOW NOW ACADEMY
1,209.84 SQFT

VOW NOW ACADEMY
2ND STORY BUILDING W/ 1ST FLOOR PARKING
5,458.04 SQFT

VOW NOW ACADEMY
3,621.78 SQFT
BUILDING HEIGHT: 36.10'

VOW NOW ACADEMY
23,017.5 SQFT
BUILDING HEIGHT: 18.20'

FLOOD ZONE 'A' LIMITS

EX. DRAINAGE EASEMENT
BOOK & PAGE: 4510/398

EX. GAS MAIN
(NOT SURVEYED)

EX. 7.5' UTILITY EASEMENT
BOOK & PAGE: 192/54

30' TYPE 'D' BUFFER

N79°01'15"W
224.99'

N10°58'00"E
271.32'

M10°58'33"E
300.05'

EX. ELECTRIC EASEMENT
BOOK & PAGE: 4010

EX. UTILITY POLES (TYP.)

PROP. 20' UTILITY EASEMENT

EX. 10' UTILITY EASEMENT
BOOK & PAGE: 4590/909

EX. OVERHEAD UTILITY LINE

EX. SANITARY SEWER MANHOLE

EX. WATER METER

EX. LIGHT POLES

EX. LIGHT POLES (TYP.)

EX. UTILITY POLE & GUY WIRE

EX. WATER VALVES

EX. WATER METER BANK

EX. WATER VALVE

EX. UTILITY POLE

EX. LIGHT POLE

PROP. 20' UTILITY EASEMENT

HOSE LAY: 489'

HOSE LAY: 387'

PROP. 6" D.I.P. FIRE LINE CONNECTION TO SPRINKLED BUILDING

PROP. ISOLATION VALVE (SEE SHEET C11 COT DETAIL W01)

PROP. F.D.C. & P.I.V. ASSEMBLY (SEE SHEET C11 COT DETAIL W05)

PROP. 6"X6"X6" TEE

PROP. CONNECTION TO EX. 6" MAIN WITH 6" D.I.P. TAPPING SLEEVE AND VALVE

PROP. PUBLIC HYDRANT ASSEMBLY TO SERVICE PROP. REMOTE F.D.C. & P.I.V. ASSEMBLY (SEE SHEET C11 COT DETAIL W06)

PROP. 6" CONCRETE BOLLARDS

PROP. DOUBLE DETECTOR CHECK VALVE (TYP.)

PROP. 10' UTILITY EASEMENT

Δ=2° 13' 39"
L=226.96'
R=5837.65'
CB=N71° 44' 51"W
CD=226.94'

Δ=5° 13' 31"
L=532.38'
R=5837.65'
CB=N75° 28' 26"W
CD=532.19'

APALACHEE PARKWAY ACCESS ROAD
POSTED SPEED: 30 MPH

APALACHEE PARKWAY
US HWY 27 / SR 20
RIGHT OF WAY VARIES
POSTED SPEED: 45 MPH

EX. R/W

EX. EOP

EX. GAS MAIN
(NOT SURVEYED)

# UTILITY NOTES

1. THE CITY OF TALLAHASSEE TECHNICAL SPECIFICATIONS FOR WATER AND SEWER CONSTRUCTION (CURRENT EDITION) SHALL GOVERN ALL WATER AND SANITARY SEWER MAIN CONSTRUCTION.
2. THE BUILDING CONTRACTOR IS RESPONSIBLE FOR LOCATION, SIZE AND SPECIFICATIONS OF ALL ELECTRICAL TRANSFORMER PADS FROM THE CITY OF TALLAHASSEE ELECTRIC & GAS UTILITY AND PROVIDING SERVICE FROM THE TRANSFORMER TO THE BUILDING.
3. CONTRACTOR SHALL COORDINATE ANY DISRUPTIONS TO EXISTING UTILITY SERVICES WITH ADJACENT PROPERTY OWNERS AND IS RESPONSIBLE FOR REPAIRS OF DAMAGE TO ANY EXISTING UTILITIES DURING CONSTRUCTION AT NO EXTRA COST TO THE OWNER.
4. CONTRACTOR SHALL COMPLY TO THE FULLEST EXTENT WITH THE LATEST STANDARDS AND/OR OSHA DIRECTIVES OR ANY OTHER AGENCY HAVING JURISDICTION FOR EXCAVATION AND TRENCHING PROCEDURES. THE CONTRACTOR SHALL SUPPORT SYSTEMS, SLOPING, BENCHING AND OTHER MEANS OF PROTECTION. THIS TO INCLUDE BUT NOT LIMITED TO ACCESS AND EGRESS FROM ALL EXCAVATION AND TRENCHING. CONTRACTOR IS RESPONSIBLE TO COMPLY WITH PERFORMANCE CRITERIA FOR OSHA.
5. SANITARY SEWER PIPE SHALL HAVE A MINIMUM COVER DEPTH OF 4' FEET. PERCENTAGE OF GRADES LISTED FOR SANITARY SEWER LINES WERE CALCULATED FROM THE CENTERLINE OF ONE MANHOLE TO THE CENTERLINE OF THE NEXT MANHOLE.
6. SEWER SERVICE LATERALS SHALL BE COORDINATED WITH BUILDING PLANS, ANY DISCREPANCIES SHOULD BE CLARIFIED BEFORE INSTALLATION. SEWER SERVICE LATERALS ARE TO BE PERMANENTLY MARKED ON THE CURB.
7. THE TOP ELEVATION OF MANHOLES CONSTRUCTED IN PAVED AREAS SHALL MATCH FINISH GRADE, AND SHALL HAVE TRAFFIC BEARING LIDS. THE TOP ELEVATION OF MANHOLES CONSTRUCTED IN GRASSED AREAS MUST MATCH FINISHED GRADE (UNLESS OTHERWISE NOTED). ALL EXISTING MANHOLES & UTILITY BOXES SHALL BE ADJUSTED AS NECESSARY TO MATCH PROPOSED GRADING.
8. ALL FIRE HYDRANT LEADS AND FIRE SUPPRESSION MAINS SHALL BE 6" DUCTILE IRON PIPE (D.I.P.) WITH ISOLATION VALVES.
9. CONTRACTOR SHALL MAINTAIN A MINIMUM OF 3' OF COVER OVER ALL WATER LINES.
10. CONTRACTOR SHALL COORDINATE INSTALLATION OF WATER SERVICE WITH THE CITY OF TALLAHASSEE UU & PI. CONTRACTOR SHALL BE RESPONSIBLE FOR INSTALLATION, PURCHASE AND/OR FEES ASSOCIATED WITH ALL APPARATUS INCLUDING: WATER METERS, BACK FLOW PREVENTERS, POST INDICATOR VALVES, AND ENCLOSURES.
11. THE MINIMUM HORIZONTAL SEPARATION BETWEEN THE CLOSEST TWO POINTS OF WATER AND SEWER LINE IS (6') SIX FEET. THE MINIMUM VERTICAL SEPARATION BETWEEN THE CLOSEST TWO POINTS OF THE WATER AND SEWER LINES IS (18") EIGHTEEN INCHES.
12. ALL FIRE HYDRANTS SHALL CONFORM TO THE CITY OF TALLAHASSEE FIRE DEPARTMENT AND CITY OF TALLAHASSEE TECHNICAL SPECIFICATIONS FOR WATER AND SEWER CONSTRUCTION (CURRENT EDITION) REQUIREMENTS.
13. EXISTING UTILITIES LOCATIONS ARE APPROXIMATE AND SHOULD BE VERIFIED FOR LOCATION AND NUMBER BY THE CONTRACTOR.
14. ALL ELECTRIC, TELEPHONE AND GAS LINES, INCLUDING SERVICE LINES, ARE TO BE CONSTRUCTED IN ACCORDANCE WITH THE CITY OF TALLAHASSEE ELECTRIC & GAS UTILITY SPECIFICATIONS.
15. CONTRACTOR TO COORDINATE INSTALLATION OF ALL UTILITIES BY OTHERS WITH HIS WORK.
16. PRIMARY ELECTRIC SERVICE IS PROVIDED BY THE CITY OF TALLAHASSEE ELECTRIC & GAS UTILITY. THIS DOES NOT INCLUDE THE TRANSFORMER AND PAD, TRENCHING, BACKFILL AND COMPACTION. CONTRACTOR IS RESPONSIBLE FOR COORDINATION AND FEES ASSOCIATED WITH POWER SERVICE AS WELL AS SECONDARY SERVICE.
17. ALL COSTS ASSOCIATED WITH THE RELOCATION OF THE EXISTING ELECTRIC FACILITIES WILL BE BORNE BY THE OWNER/DEVELOPER.
18. DEPTH OF FIRE MAIN PIPING (TO TOP OF PIPE):
    (I) 36 IN. MINIMUM UNDER DRIVING SURFACES
    (II) 30 IN. MINIMUM UNDER NON-DRIVING SURFACES
19. FIRE MAIN PIPING SHALL NOT BE COVERED UNTIL INSPECTED BY THE TALLAHASSEE FIRE DEPARTMENT.
20. FIRE HYDRANTS SHALL BE A MINIMUM OF 24 IN. ABOVE GRADE MEASURED TO THE CENTER OF THE STEAMER NOZZLE.
21. STEAMER NOZZLE TO FACE ROADWAY OR NEAREST POINT OF FIRE DEPARTMENT APPARATUS ACCESSIBILITY WHEN PLACED IN SERVICE.
22. ALL PROPOSED UTILITY EASEMENTS TO BE OWNED AND MAINTAINED BY THE CITY OF TALLAHASSEE.
23. EXISTING WATER AND SEWER SERVICES MUST BE USED IF POSSIBLE. IF NEW SERVICES (TAPS) ARE REQUIRED, THE OWNER/DEVELOPER WILL BE REQUIRED TO PAY ALL COSTS ASSOCIATED FOR THE NEW SERVICE.

# LEGEND

- PROP. UTILITY EASEMENT
- BUILDINGS INCLUDED IN CHANGE OF USE
- LANDSCAPE STRIP/SETBACK LINE
- EX. PROPERTY LINE
- EX. EASEMENT BOUNDARY
- PROP. EASEMENT BOUNDARY
- EX. EDGE OF PAVEMENT
- PROP. EDGE OF PAVEMENT
- PROP. SAW CUT LIMITS
- EX. FEMA FLOOD ZONE 'A' LIMITS
- EX. STRIPING
- EX. OVERHEAD UTILITY LINE
- EX. GAS MAIN
- EX. GAS SERVICE LINE
- EX. WATER MAIN
- EX. WATER SERVICE LINE
- EX. SANITARY SEWER MAIN
- EX. SANITARY SEWER SERVICE LINE
- PROP. 6" D.I.P. FIRE LINE
- EX. SIGN
- EX. LIGHT POLE
- EX. WATER METER
- EX. WATER VALVE
- EX. STORM DRAINS
- EX. STORM MANHOLE
- EX. SANITARY SEWER MANHOLE
- EX. FIRE HYDRANT
- EX. UTILITY POLE W/ GUY WIRE
- EX. STRUCTURAL SUPPORT COLUMN
- EX. FLARED END SECTION (FES)
- EX. TREE
- PROP. SIGN
- PROP. BICYCLE RACK
- PROP. FIRE HYDRANT W/ 36" & 60" CLEAR ZONES
- PROP. 6" CONCRETE BOLLARD
- PROP. CONCRETE WHEEL STOP

0 20' 30' 40'
SCALE: 1" = 20'

Sunshine 811

*IT IS THE CONTRACTORS RESPONSIBILITY TO CONTACT UTILITY COMPANIES PRIOR TO ANY CONSTRUCTION AS THE LOCATION OF UTILITIES SHOWN ON THIS PLAT ARE APPROXIMATE AND POSSIBLY INCOMPLETE. THEREFORE CERTIFICATION TO THE LOCATION OF ALL UNDERGROUND UTILITIES ARE WITHHELD.*

24-HOUR CONTACT: MARAH HUDSON 407-389-9317

LJA
1701 HERMITAGE BLVD.
SUITE 203
TALLAHASSEE, FL 32308
850-331-7763

PRELIMINARY
NOT
FOR
CONSTRUCTION

| NO. | DATE | DESCRIPTION |
|---|---|---|

CIVIL PLANS FOR "V.O.W N.O.W ACADEMY"
1230 APALACHEE PKWY, TALLAHASSEE, FL 32301
TOWNSHIP: 01N, RANGE: 01E, SECTION: 31
PARCEL ID(S): 1131204050000, 1131204040000

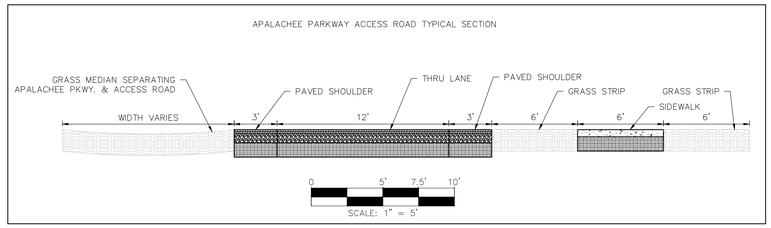
V.O.W N.O.W ACADEMY
2810 SHARER RD.
TALLAHASSEE, FL 32312

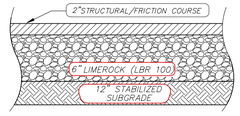
ISSUE DATE
8/20/2026

PROJECT NUMBER
FL8582-2026-08

SHEET TITLE
UTILITY PLAN

SHEET NUMBER
C4




## COT FLEXIBLE PAVEMENT

N.T.S.

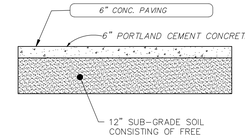
AFTER COMPLETING THE CLEARING/STRIPPING OPERATIONS IN THE PAVEMENT AREAS, ANY UNDERLYING CLAYEY SANDS AND SANDY CLAYES THAT ARE WITHIN 1 FOOT OF THE BOTTOM OF THE PAVEMENT BASE SHOULD BE OVER-EXCAVATED FROM WITHIN THE PAVEMENT AREAS.

*CRUSHED STONE AGGREGATE SHOULD MEET OR EXCEED REQUIREMENTS OF SECTION 200 OF THE STATE OF FLORDA DEPARTMENT OF TRANSPORTATION (FDOT) STANDARD SPECIFICATIONS FOR ROAD AND BRIDGE CONSTRUCTION FY 2026-27.*

*ASPHALT BINDER COURSE SHALL MEET OR EXCEED THE REQUIREMENTS OF SECTION 916 FOR BITUMINOUS BITUMINOUS MATERIAL OF FLORIDA DEPARTMENT OF TRANSPORTATION (FDOT) STANDARD SPECIFICATIONS FOR ROAD AND BRIDGE CONSTRUCTION FY 2026-27.*

*ASPHALT SURFACE COURSE SHALL MEET OR EXCEED THE REQUIREMENTS OF SECTION 334 FOR SUPERPAVE ASPHALTIC CONCRETE SURFACE MIX OF FLORIDA DEPARTMENT OF TRANSPORTATION (FDOT) STANDARD SPECIFICATIONS FOR ROAD AND BRIDGE CONSTRUCTION FY 2026-27.*

S12





## STANDARD DUTY CONCRETE PAVING

N.T.S.

FREE DRAINING SAND (SP) COMPACTED TO AT LEAST 98% MODIFIED PROCTOR TEST MAXIMUM DRY DENSITY (ASTM D1557) WITHOUT ADDITIONAL STABILIZATION WITH THE FOLLOWING STIPULATIONS:

1. SUB-GRADE SOILS MUST BE COMPACTED TO AT LEAST 98% OF THE MODIFIED PROCTOR TEST MAXIMUM DRY DENSITY (ASTM D1557) TO A DEPTH OF AT LEAST 1 FOOT PRIOR TO PLACEMENT OF CONCRETE.
2. THE SURFACE OF THE SUB-GRADE SOILS MUST BE SMOOTH, AND ANY DISTURBANCES OR WHEEL RUTTING CORRECTED PRIOR TO PLACEMENT OF CONCRETE.
3. THE SUB-GRADE SOILS MUST BE MOISTENED PRIOR TO PLACEMENT OF CONCRETE.
4. CONCRETE PAVEMENT THICKNESS SHOULD BE UNIFORM THROUGHOUT, WITH THE EXCEPTION TO THICKENED EDGES (CURB OR FOOTING).

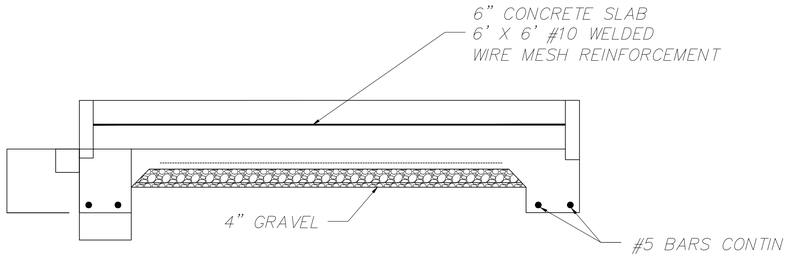
S12




## NON VEHICULAR SIDEWALK

N.T.S.

**SIDEWALK WIDTH WHERE VEHICULAR TRAFFIC IS EXPECTED SHALL BE INCREASED TO 6" IN THICKNESS*




## DUMPSTER SLAB FOUNDATION

N.T.S

IT IS THE CONTRACTORS RESPONSIBILITY TO CONTACT UTILITY COMPANIES PRIOR TO ANY CONSTRUCTION AS THE LOCATION OF UTILITIES SHOWN ON THIS PLAT ARE APPROXIMATE AND POSSIBLY INCOMPLETE. THEREFORE CERTIFICATION TO THE LOCATION OF ALL UNDERGROUND UTILITIES ARE WITHHELD.

24-HOUR CONTACT: MARAH HUDSON 407-389-9317

LJA
1701 HERMITAGE BLVD.
SUITE 203
TALLAHASSEE, FL 32308
850-331-7763

PRELIMINARY

NOT

FOR

CONSTRUCTION

| NO. | DATE | DESCRIPTION |
|---|---|---|

CIVIL PLANS FOR "V.O.W N.O.W ACADEMY"
1230 APALACHEE PKWY, TALLAHASSEE, FL 32301
TOWNSHIP: 01N, RANGE: 01E, SECTION: 31
PARCEL ID(S): 1131204050000, 1131204040000

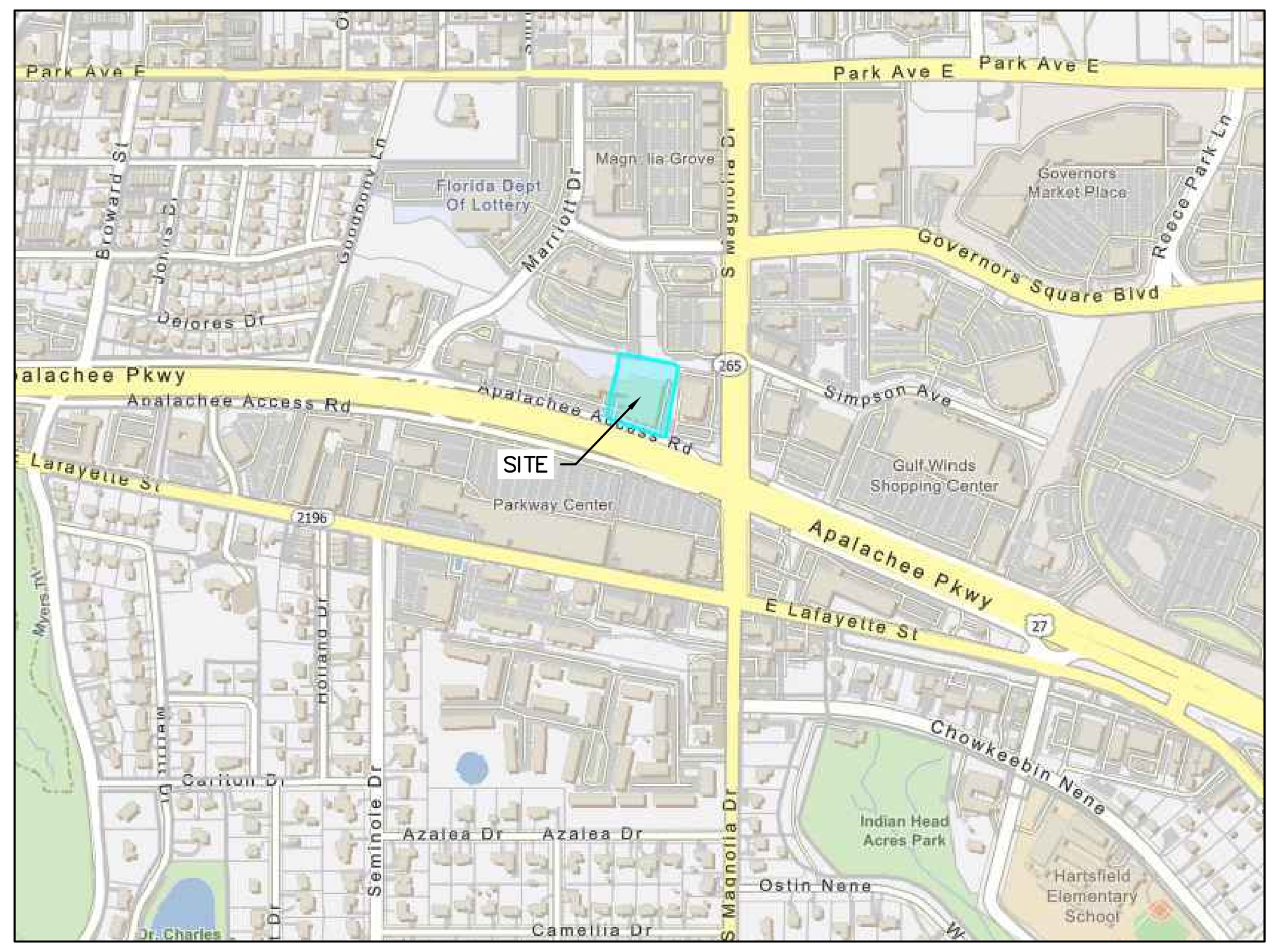
V.O.W N.O.W ACADEMY
2810 SHARER RD.
TALLAHASSEE, FL 32312

ISSUE DATE
8/19/2026

PROJECT NUMBER
FL8582-2026-08

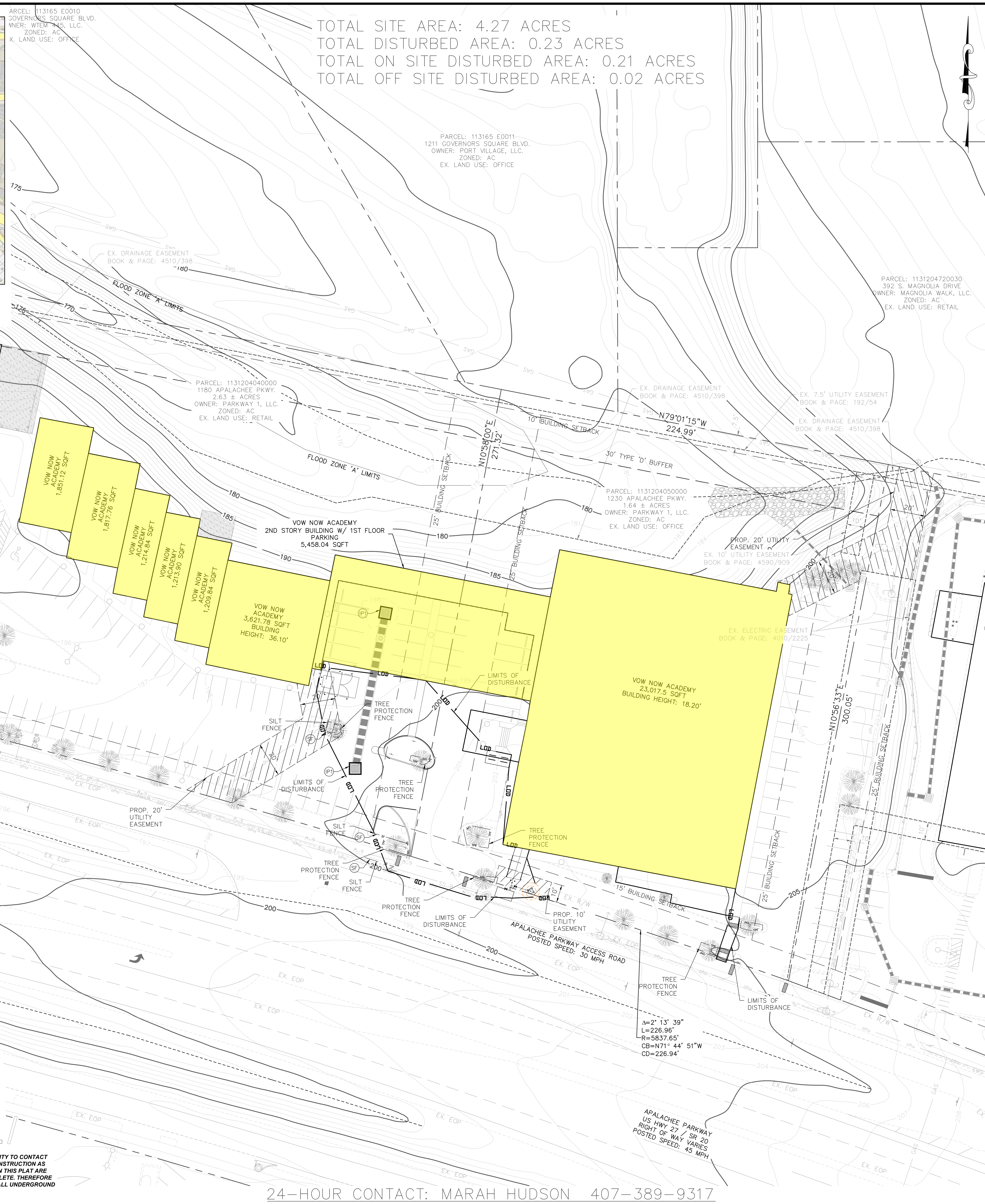
SHEET TITLE
PAVEMENT SECTIONS

SHEET NUMBER
C5




## VICINITY MAP

TOTAL SITE AREA: 4.27 ACRES
TOTAL DISTURBED AREA: 0.23 ACRES
TOTAL ON SITE DISTURBED AREA: 0.21 ACRES
TOTAL OFF SITE DISTURBED AREA: 0.02 ACRES




## LEGEND

| Symbol | Symbol |
|---|---|
| PROP. UTILITY EASEMENT | EX. SIGN |
| BUILDINGS INCLUDED IN CHANGE OF USE | EX. LIGHT POLE |
| LANDSCAPE STRIP/SETBACK LINE | EX. WATER METER |
| EX. PROPERTY LINE | EX. WATER VALVE |
| EX. EASEMENT BOUNDARY | EX. STORM DRAINS |
| PROP. EASEMENT BOUNDARY | EX. STORM MANHOLE |
| EX. EDGE OF PAVEMENT | EX. SANITARY SEWER MANHOLE |
| PROP. EDGE OF PAVEMENT | EX. FIRE HYDRANT |
| PROP. SAW CUT LIMITS | EX. UTILITY POLE W/ GUY WIRE |
| EX. FEMA FLOOD ZONE 'A' LIMITS | EX. STRUCTURAL SUPPORT COLUMN |
| EX. STRIPING | EX. FLARED END SECTION (FES) |
| EX. OVERHEAD UTILITY LINE (ohu) | EX. TREE |
| EX. GAS MAIN (GAS) | PROP. SIGN |
| EX. GAS SERVICE LINE (G) | PROP. BICYCLE RACK |
| EX. WATER MAIN (6"W) | PROP. FIRE HYDRANT W/ 36" & 60" CLEAR ZONES |
| EX. WATER SERVICE LINE (W) | PROP. TREE PROTECTION FENCE (8"SS) |
| EX. SANITARY SEWER MAIN (8"SS) | PROP. SILT FENCE (SF) |
| EX. SANITARY SEWER SERVICE LINE (4"SS) | PROP. CONSTRUCTION ENTRANCE/EXIT (CE) |
| PROP. 6" D.I.P. FIRE LINE (6"W) | PROP. INLET PROTECTION (IP1) |
| PROP. LIMITS OF DISTURBANCE (LOD) | PROP. 6" CONCRETE BOLLARD |
| | PROP. CONCRETE WHEEL STOP |

Sunshine811

***IT IS THE CONTRACTORS RESPONSIBILITY TO CONTACT UTILITY COMPANIES PRIOR TO ANY CONSTRUCTION AS THE LOCATION OF UTILITIES SHOWN ON THIS PLAT ARE APPROXIMATE AND POSSIBLY INCOMPLETE. THEREFORE CERTIFICATION TO THE LOCATION OF ALL UNDERGROUND UTILITIES ARE WITHHELD.***

24-HOUR CONTACT: MARAH HUDSON 407-389-9317

# EROSION CONTROL NOTES

1. ALL EROSION AND SEDIMENTATION CONTROL DEVICES SHALL CONFORM TO THE LATEST EROSION AND SEDIMENT CONTROL REGULATIONS FOR THE STATE OF FLORIDA (DEP) AND THE CITY OF TALLAHASSEE.
2. EROSION CONTROL MEASURES TO BE PLACED AT DOWNSTREAM TOE OF ALL CUT AND FILL SLOPES. SILT FENCE TO BE USED UNLESS OTHERWISE INDICATED.
3. SILT FENCE MUST MEET REQUIREMENTS OF THE SPECIFICATIONS CONTAINED IN THE STATE OF FLORIDA EROSION AND SEDIMENT CONTROL DESIGNER AND REVIEWER MANUAL (CURRENT EDITION) OR AN EQUIVALENT PRODUCT APPROVED BY THE OWNER'S REPRESENTATIVE.
4. PRIOR TO ANY OTHER CONSTRUCTION A STABILIZED CONSTRUCTION ENTRANCE/EXIT TO THE SITE SHALL BE CONSTRUCTED. THE CONSTRUCTION ENTRANCE/EXIT SHALL BE MAINTAINED WITH A SOIL TRACKING PREVENTION DEVICE WHICH WILL PREVENT TRACKING OR FLOW OF MUD ONTO PUBLIC RIGHT-OF-WAY, THIS MAY REQUIRE PERIODIC TOP DRESSING WITH STONE. ALL MATERIALS SPILLED, DROPPED, WASHED OR TRACKED FROM VEHICLE OR SITE ONTO PUBLIC ROADWAY OR INTO STORM DRAIN MUST BE REMOVED IMMEDIATELY.
5. PRIOR TO COMMENCING LAND DISTURBANCE ACTIVITY, THE LIMITS OF LAND DISTURBANCE SHALL BE CLEARLY AND ACCURATELY DEMARCATED WITH STAKES, RIBBONS OR OTHER APPROPRIATE MEANS. THE LOCATION AND EXTENT OF ALL AUTHORIZED LAND DISTURBANCE ACTIVITY SHALL BE DEMARCATED FOR THE DURATION OF THE CONSTRUCTION ACTIVITY. NO LAND DISTURBANCE SHALL OCCUR OUTSIDE THE APPROVED LIMITS INDICATED ON THE APPROVED PLANS.
6. IMMEDIATELY AFTER THE ESTABLISHMENT OF CONSTRUCTION ENTRANCES/EXITS, ALL PERIMETER EROSION CONTROL DEVICES AND STORMWATER MANAGEMENT DEVICES SHALL BE INSTALLED PRIOR TO ANY OTHER CONSTRUCTION.
7. OWNER AGREES TO PROVIDE AND MAINTAIN OFF-STREET PARKING ON THE SUBJECT PROPERTY DURING THE ENTIRE CONSTRUCTION PERIOD.
8. THE CONSTRUCTION OF THE SITE WILL INITIATE WITH THE INSTALLATION OF EROSION CONTROL MEASURES SUFFICIENT TO CONTROL SEDIMENT DEPOSITS AND EROSION. ALL SEDIMENT CONTROL WILL BE MAINTAINED UNTIL ALL UPSTREAM GROUND WITHIN THE CONSTRUCTION AREA HAS BEEN COMPLETELY STABILIZED WITH PERMANENT VEGETATION AND ALL ROADS/DRIVEWAYS HAVE BEEN PAVED.
9. EROSION CONTROL DEVICES SHALL BE INSTALLED PRIOR TO GROUND DISTURBANCE. THE LOCATION OF SOME OF THE EROSION CONTROL DEVICES MAY HAVE TO BE ALTERED FROM THAT SHOWN ON THE APPROVED PLANS IF DRAINAGE PATTERNS DURING CONSTRUCTION ARE DIFFERENT FROM THE FINAL PROPOSED DRAINAGE PATTERNS. IT IS THE CONTRACTOR'S RESPONSIBILITY TO ACCOMPLISH EROSION CONTROL FOR ALL DRAINAGE PATTERNS CREATED AT VARIOUS STAGES DURING CONSTRUCTION. ANY DIFFICULTY IN CONTROLLING EROSION DURING ANY PHASE OF CONSTRUCTION SHALL BE REPORTED TO THE ENGINEER IMMEDIATELY.
10. CONTRACTOR SHALL MAINTAIN ALL EROSION CONTROL MEASURES UNTIL PERMANENT VEGETATION HAS BEEN ESTABLISHED. CONTRACTOR SHALL CLEAN OUT ALL SEDIMENT PONDS WHEN SEDIMENT HAS BUILT UP TO 18" OF THE AT THE OUTFALL STRUCTURE.
11. THE CONTRACTOR SHALL REMOVE ACCUMULATED SILT WHEN THE SILT IS WITHIN 12" OF THE TOP OF THE SILT FENCE UTILIZED FOR EROSION CONTROL.
12. FAILURE TO INSTALL, OPERATE OR MAINTAIN ALL EROSION CONTROL MEASURES WILL RESULT IN ALL CONSTRUCTION BEING STOPPED ON THE JOB UNTIL SUCH MEASURES ARE CORRECTED.
13. A COPY OF THE APPROVED LAND DISTURBANCE PLAN AND PERMIT SHALL BE PRESENT ON THE SITE WHENEVER LAND DISTURBANCE ACTIVITY IS IN PROGRESS.
14. ALL OPEN SWALES MUST BE GRASSED AND RIP-RAP PLACED AS REQUIRED TO CONTROL EROSION AND SEDIMENT. A MINIMUM OF 4.5 SQUARE YARDS OF 50-LB STONES SHALL BE PLACED AT ALL DOWNSTREAM HEADWALLS. THE PLACEMENT OF RIP-RAP AT THE DOWNSTREAM HEADWALLS SHALL BE PLACED IMMEDIATELY UPON THE INSTALLATION OF PIPES AND DRAINAGE DITCHES.
15. ANY DISTURBED AREA LEFT EXPOSED FOR A PERIOD GREATER THAN 14 DAYS SHALL BE STABILIZED WITH TEMPORARY SEEDING.
16. ADDITIONAL EROSION AND SEDIMENT CONTROL MEASURES WILL BE INSTALLED IF DEEMED NECESSARY BY ON-SITE INSPECTION.
17. EROSION AND SEDIMENT CONTROL SHALL BE THE CONTRACTOR'S RESPONSIBILITY FOR COMPLIANCE, INSTALLATION, MAINTENANCE AND REMOVAL AS REQUIRED BY THE REGULATIONS OF THE STATE OF FLORIDA. THE INSTALLATION OF THE REQUIRED EROSION AND SEDIMENT CONTROL MEASURES SHALL BE INSTALLED AS A FIRST STEP IN CONSTRUCTION.
18. CONTRACTOR TO MAINTAIN ON-SITE DAILY LOG OF ALL MAINTENANCE OF EROSION AND SEDIMENT CONTROL MEASURES. LOG SHALL BE MADE AVAILABLE FOR INSPECTION AT ALL TIMES.
19. THE CONTRACTOR IS RESPONSIBLE TO SUBMIT THE NPDES NOTICE OF INTENT AND NOTICE OF TERMINATION TO THE STATE OF FLORIDA DEPARTMENT OF ENVIRONMENTAL PROTECTION.
20. DETENTION POND OR SEDIMENT BASIN/STORAGE AND ROCK FILTER DAM SHALL BE INSTALLED AND FUNCTIONING BEFORE ANY MAJOR GRADING OR IMPERVIOUS SURFACES ARE CONSTRUCTED.
21. ALL EROSION CONTROLS AND TREE BARRICADES MUST BE INSPECTED BY THE COT ENVIRONMENTAL INSPECTOR PRIOR TO CLEARING AND GRUBBING OF THE SITE. A 10' WIDE STRIP CAN BE CLEARED FOR THE INSTALLATION OF THE EROSION CONTROLS AND TREE BARRICADES.
22. IF PREHISTORIC OR HISTORIC ARTIFACTS, SUCH AS POTTERY OR CERAMICS, STONE TOOLS, METAL IMPLEMENTS, DUGOUT CANOES OR ANY OTHER PHYSICAL REMAINS THAT COULD BE ASSOCIATED WITH THE NATIVE AMERICAN CULTURES OR EARLY COLONIAL OR AMERICAN SETTLEMENT ARE ENCOUNTERED AT ANY TIME WITHIN THE PROJECT SITE AREA, THE PERMITTED PROJECT SHALL CEASE ALL ACTIVITIES INVOLVING SUBSURFACE DISTURBANCE IN THE IMMEDIATE VICINITY OF SUCH DISCOVERIES. THE PERMITTEE OR DESIGNATED REPRESENTATIVE SHALL CONTACT THE FLORIDA DEPARTMENT OF STATE, DIVISION OF HISTORICAL RESOURCES, REVIEW AND COMPLIANCE SECTION, AT (850) 245-6333 OR (800) 847-7278, AS WELL (AS APPROPRIATE) LEON COUNTY ENVIRONMENTAL SERVICES/THE CITY OF TALLAHASSEE GROWTH MANAGEMENT DEPARTMENT. PROJECT ACTIVITIES SHOULD NOT RESUME WITHOUT A WRITTEN AUTHORIZATION FROM THE DIVISION OF HISTORICAL RESOURCES. IN THE EVENT THAT UNMARKED HUMAN REMAINS ARE ENCOUNTERED DURING PERMITTED ACTIVITIES, ALL WORK SHALL STOP IMMEDIATELY, AND THE PROPOSED AUTHORITIES NOTIFIED IN ACCORDANCE WITH SECTION 872.05, FLORIDA STATUTES.
23. THE CONTRACTOR SHALL DOCUMENT THE EXISTING CONDITIONS OF DOWNSTREAM DRAINAGE CONVEYANCES PRIOR TO CONSTRUCTION ACTIVITIES. THE CONTRACTOR WILL BE REMOVING ANY SEDIMENTS IN THE DOWNSTREAM CONVEYANCE CAUSED BY THESE CONSTRUCTION ACTIVITIES.

## ANTICIPATED ACTIVITY SCHEDULE

| | ACTIVITY | SEP 2026 | OCT 2026 | NOV 2026 | DEC 2026 | JAN 2027 | FEB 2027 |
|---|---|---|---|---|---|---|---|
| | INSTALL SEDIMENT CONTROLS AND DETENTION FACILITIES | | | | | | |
| 2 | CLEARING AND GRADING | | | | | | |
| 3 | STORM DRAIN INSTALLATION | | | | | | |
| 4 | SANITARY SEWER INSTALLATION | | | | | | |
| 5 | GRASS (TEMP.) (PERM.) | | | | | | |
| 6 | UTILITY INSTALLATION | | | | | | |
| 7 | MAINTAIN EROSION CONTROL | | | | | | |
| 8 | BLDG. CONST. AND PAVING | | | | | | |
| 9 | FINAL LANDSCAPING | | | | | | |
| 10 | CLEAN UP | | | | | | |

## STRUCTURAL PRACTICES

| CODE | PRACTICE | DETAIL | MAP SYMBOL | DESCRIPTION |
|---|---|---|---|---|
| CE | CONSTRUCTION EXIT | | CE | A crushed stone pad located at the construction site exit to provide a place for removing mud from tires thereby protecting public streets. |
| IP1 | INLET SEDIMENT TRAP | | | A temporary SCS inserted into the inlet to capture larger sediments from runoff water. |
| SF | SILT FENCE SEDIMENT BARRIER | | SF (FDOT TYPE III) | A barrier to prevent sediment from leaving the construction site. Consists of sediment barrier fabric held in place with wood or steel posts 12" into ground and 24" above ground. |

0 20' 30' 40'
SCALE: 1" = 20'

LJA
1701 HERMITAGE BLVD.
SUITE 203
TALLAHASSEE, FL 32308
850-331-7763

PRELIMINARY
NOT
FOR
CONSTRUCTION

| NO. | DATE | DESCRIPTION |
|---|---|---|

CIVIL PLANS FOR "V.O.W N.O.W ACADEMY"
1230 APALACHEE PKWY., TALLAHASSEE, FL 32301
TOWNSHIP: 01N, RANGE: 01E, SECTION: 31
PARCEL ID(S): 1131204050000; 1131204040000

V.O.W N.O.W ACADEMY
2810 SHARER RD.
TALLAHASSEE, FL 32312

ISSUE DATE
8/20/2026

PROJECT NUMBER
FL8582-2026-08

SHEET TITLE
EROSION CONTROL PLAN

SHEET NUMBER
C6

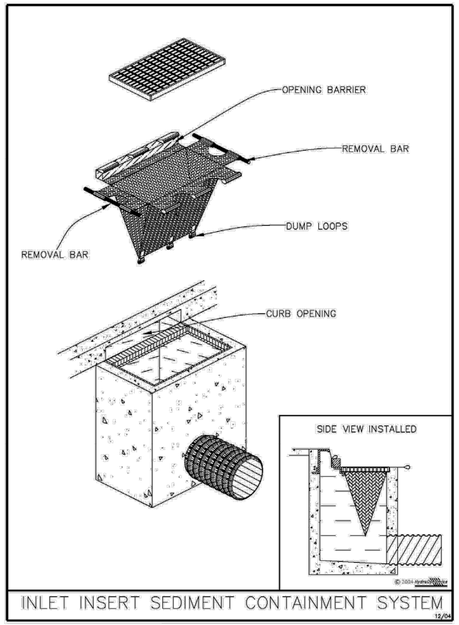



**Figure V-18: Illustration of an Inlet Insert Sediment Containment System**

Permission is given by HydroDynamics Incorporated to copy and reproduce this detail





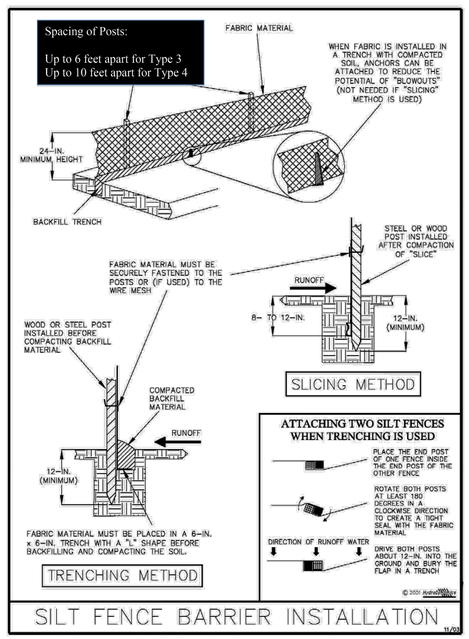


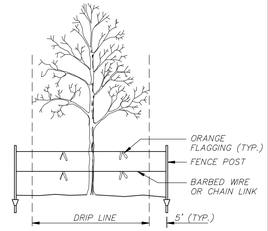

**Figure V-2: Illustration of a Silt Fence Barrier**

Permission is given by HydroDynamics Incorporated to copy and reproduce this detail



TREE PROTECTION NOTES:

1. ALL TREES SHOWN ON THIS PLAN TO BE RETAINED SHALL BE PROTECTED DURING ALL PHASES OF DEMOLITION/CONSTRUCTION WITH TEMPORARY FENCING. IT SHALL BE THE GENERAL CONTRACTORS RESPONSIBILITY TO COORDINATE WITH LANDSCAPE CONTRACTOR.
2. TREE PROTECTION FENCES SHALL BE INSTALLED PRIOR TO THE COMMENCEMENT OF ANY SITE PREPARATION WORK (CLEARING, GRUBBING OR GRADING). CLEARING SHALL BE DONE BY HAND.
3. FENCES SHALL COMPLETELY SURROUND TREE OR CLUSTERS OF TREES; SHALL BE LOCATED 5' FROM THE OUTERMOST LIMITS OF THE TREE BRANCHES (DRIP LINE); AND SHALL BE MAINTAINED THROUGHOUT THE CONSTRUCTION BY CONTRACTOR. PROJECT IN ORDER TO PREVENT THE FOLLOWING:
   A. SOIL COMPACTION IN THE ROOT ZONE AREA RESULTING FROM VEHICULAR TRAFFIC OR STORAGE OF EQUIPMENT OR MATERIALS.
   B. ROOT ZONE DISTURBANCES DUE TO GRADE CHANGES (GREATER THAN 6 INCHES CUT OR FILL) OR TRENCHING.
   C. WOUNDS TO EXPOSED ROOTS, TRUNK OR LIMBS BY MECHANICAL EQUIPMENT.
   D. OTHER ACTIVITIES DETRIMENTAL TO TREES SUCH AS CHEMICAL STORAGE, CEMENT TRUCK CLEANING, AND FIRES.
4. EXCEPTIONS TO INSTALLING FENCES 5' FROM TREE DRIP LINES MAY BE PERMITTED IN THE FOLLOWING CASES:
   A. WHERE PERMEABLE PAVING IS TO BE INSTALLED: ERECT THE FENCE AT THE OUTER LIMITS OF THE PERMEABLE PAVING AREA.
   B. WHERE TREES ARE CLOSE TO THE PROPOSED BUILDING: ERECT THE FENCE NO CLOSER THAN 6 FEET TO THE BUILDING.
5. WHERE ANY OF THE ABOVE EXCEPTIONS RESULT IN A FENCE BEING CLOSER THAN 4 FEET TO A TREE TRUNK, PROTECT THE TRUNK WITH STRAPPED-ON PLANKING TO A HEIGHT OF 8 FEET (OR TO THE LIMITS OF LOWER BRANCHES) IN ADDITION TO THE REDUCED FENCING PROVIDED.
6. WHERE ANY OF THE ABOVE EXCEPTIONS RESULT IN AREAS OF UNPROTECTED ROOT ZONES (UNDER DRIP LINES), THOSE AREAS SHOULD BE COVERED WITH 4 INCHES OF ORGANIC MULCH TO MINIMIZE SOIL COMPACTION.
7. ALL GRADING WITHIN PROTECTED ROOT ZONE AREAS SHALL BE DONE BY HAND OR WITH SMALL EQUIPMENT TO MINIMIZE ROOT DAMAGE. PRIOR TO GRADING, RELOCATE PROTECTIVE FENCING TO 2 FEET BEHIND THE GRADE CHANGE AREA. NO ROOT OVER 1 INCH DIAMETER WILL BE CUT.
8. ANY ROOTS EXPOSED BY CONSTRUCTION ACTIVITY SHALL BE PRUNED WITH A CLEAN CUT FLUSH WITH THE SOIL. BACKFILL ROOT AREAS WITH GOOD QUALITY TOP SOIL IMMEDIATELY. IF EXPOSED ROOT AREAS ARE NOT BACKFILLED WITHIN 2 DAYS, COVER THEM WITH ORGANIC MATERIAL IN A MANNER WHICH REDUCES SOIL TEMPERATURE AND MINIMIZES WATER LOSS DUE TO EVAPORATION.
9. PRIOR TO EXCAVATION OR GRADE CUTTING WITHIN TREE DRIP LINES, MAKE A CLEAN CUT BETWEEN THE DISTURBED AND UNDISTURBED ROOT ZONES WITH A ROCK SAW OR SIMILAR EQUIPMENT TO MINIMIZE DAMAGE TO REMAINING ROOTS.
10. TREES MOST HEAVILY IMPACTED BY CONSTRUCTION ACTIVITIES SHOULD BE WATERED DEEPLY ONCE A WEEK DURING PERIODS OF HOT, DRY WEATHER. TREE CROWNS SHOULD BE SPRAYED WITH WATER PERIODICALLY TO REDUCE DUST ACCUMULATION ON THE LEAVES.
11. NO CONDUIT OR UTILITIES CAN BE INSTALLED WITHIN TREE PROTECTION AREAS. ANY TRENCHING REQUIRED FOR THE INSTALLATION OF LANDSCAPE IRRIGATION SHALL BE PLACED AS FAR FROM EXISTING TREE TRUNKS AS POSSIBLE.
12. NO LANDSCAPE TOPSOIL DRESSING GREATER THAN 4 INCHES SHALL BE PERMITTED WITHIN THE DRIP LINE OF TREES. NO SOIL IS PERMITTED ON THE ROOT FLARE OF ANY TREE. GRADING LIMITED TO 3 INCH CUT.
13. PRUNING TO PROVIDE CLEARANCE FOR STRUCTURES, VEHICULAR TRAFFIC AND EQUIPMENT SHALL TAKE PLACE BEFORE CONSTRUCTION BEGINS.
14. ALL PRUNING MUST BE DONE ACCORDING TO RECOGNIZED, APPROVED STANDARDS OF THE INDUSTRY (REFERENCE THE NATIONAL ARBORIST ASSOCIATION PRUNING STANDARDS FOR SHADE TREES) BY A CERTIFIED ARBORIST AND SHALL BE APPROVED AND SUPERVISED BY OWNERS REPRESENTATIVE OR PROJECT URBAN FORESTER.
15. DAMAGE TO TREES OR ANY NATURAL RESOURCE DUE TO CONTRACTOR'S NEGLIGENCE DURING THE CONSTRUCTION PHASE SHALL BE APPRAISED BY THE OWNERS REPRESENTATIVE AND ORDERED REPAIRED, REPLACED, OR COMPENSATED.




TREE PROTECTION
N.T.S.

LTH

LJA
1701 HERMITAGE BLVD.
SUITE 203
TALLAHASSEE, FL 32308
850-331-7763

PRELIMINARY
NOT
FOR
CONSTRUCTION

| NO. | DATE | DESCRIPTION |
|---|---|---|

CIVIL PLANS FOR "V.O.W N.O.W ACADEMY"
1230 APALACHEE PKWY, TALLAHASSEE, FL 32301
TOWNSHIP: 01N, RANGE: 01E, SECTION: 31
PARCEL ID(S): 1131204050000; 1131204040000

V.O.W N.O.W ACADEMY
2810 SHARER RD.
TALLAHASSEE, FL 32312

ISSUE DATE
8/20/2026

PROJECT NUMBER
FL8582-2026-08

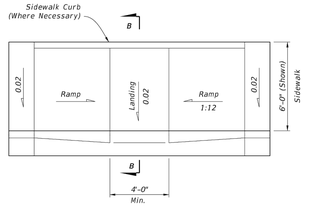
SHEET TITLE
EROSION CONTROL DETAILS

SHEET NUMBER
C7

Sunshine811
IT IS THE CONTRACTORS RESPONSIBILITY TO CONTACT UTILITY COMPANIES PRIOR TO ANY CONSTRUCTION AS THE LOCATION OF UTILITIES SHOWN ON THIS PLAT ARE APPROXIMATE AND POSSIBLY INCOMPLETE. THEREFORE CERTIFICATION TO THE LOCATION OF ALL UNDERGROUND UTILITIES ARE WITHHELD.

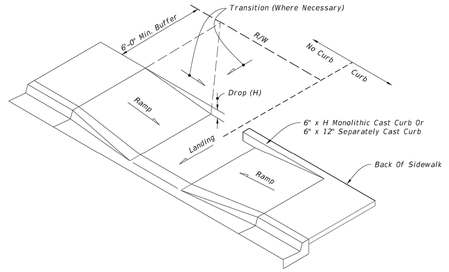
24-HOUR CONTACT: MARAH HUDSON 407-389-9317

IT IS THE CONTRACTORS RESPONSIBILITY TO CONTACT UTILITY COMPANIES PRIOR TO ANY CONSTRUCTION AS THE LOCATION OF UTILITIES SHOWN ON THIS PLAT ARE APPROXIMATE AND POSSIBLY INCOMPLETE. THEREFORE CERTIFICATION TO THE LOCATION OF ALL UNDERGROUND UTILITIES ARE WITHHELD.

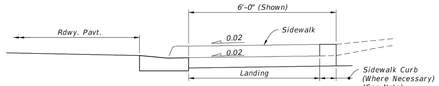



PLAN VIEW

CR-C

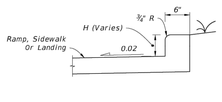



CONSTRUCTION OF SIDEWALK CURB IN CUT SECTIONS

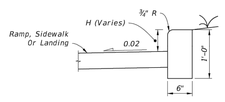



**NOTE:** For additional information on sidewalk curb construction, see SIDEWALK CURB OPTIONS details.

SECTION B-B




MONOLITHIC CAST CURB

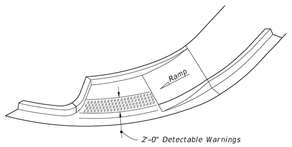



SEPARATELY CAST CURB

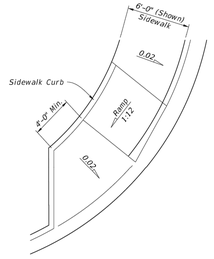
SIDEWALK CURB OPTIONS

SIDEWALK CURB RAMPS CR-C AND SIDEWALK CURB

| LAST REVISION | REVISION | DESCRIPTION: | FDOT | | | |
|---|---|---|---|---|---|---|
| 11/01/20 | | | FY 2026-27 STANDARD PLANS | DETECTABLE WARNINGS AND SIDEWALK CURB RAMPS | INDEX 522-002 | SHEET 3 of 7 |

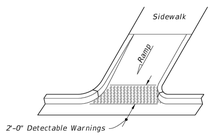



ISOMETRIC VIEW

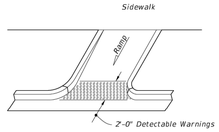



PLAN VIEW

CR-D

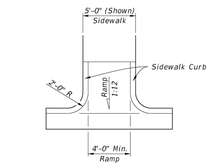



OPTION A



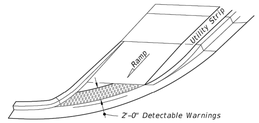

OPTION B

ISOMETRIC VIEW

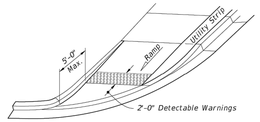



PLAN VIEW

CR-E

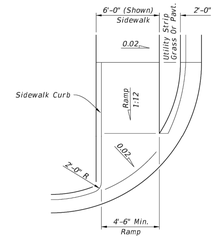



OPTION A



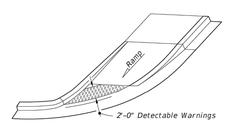

OPTION B

ISOMETRIC VIEW

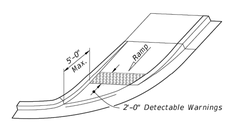



PLAN VIEW

CR-F

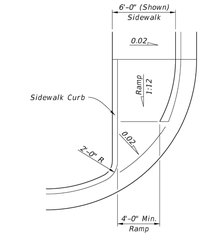



OPTION A




OPTION B

ISOMETRIC VIEW

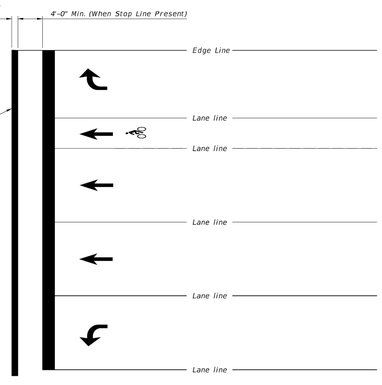



PLAN VIEW

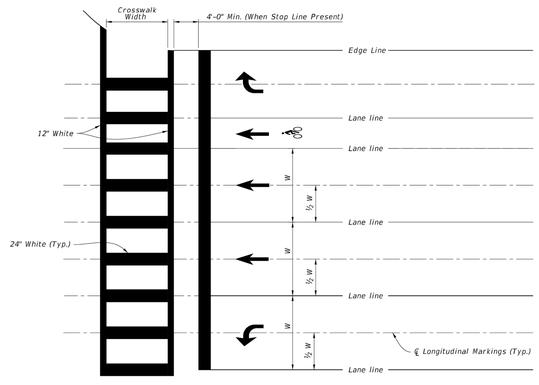
CR-G

SIDEWALK CURB RAMPS CR-D, CR-E, CR-F & CR-G

| LAST REVISION | REVISION | DESCRIPTION: | FDOT | | | |
|---|---|---|---|---|---|---|
| 11/01/21 | | | FY 2026-27 STANDARD PLANS | DETECTABLE WARNINGS AND SIDEWALK CURB RAMPS | INDEX 522-002 | SHEET 4 of 7 |




STANDARD CROSSWALK DETAILS

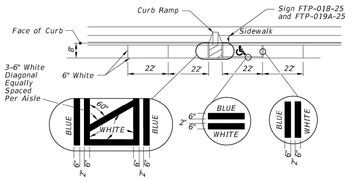


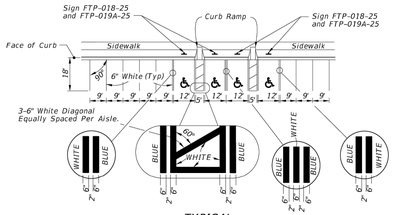

SPECIAL EMPHASIS CROSSWALK DETAILS

**NOTES:**

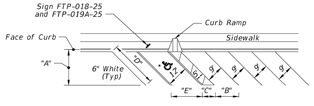
1. For crosswalk width, exceed width of the adjacent sidewalk, but do not make width less than 6' for intersection crosswalks and 10' for midblock crosswalks. Measure width from the inside of the transverse crosswalk markings.
2. When the Special Emphasis Crosswalk is not perpendicular to the lane lines, make the longitudinal markings parallel to the lane lines.
3. Refer to Index 522-002 when Curb Ramps are present.

| LAST REVISION | REVISION | DESCRIPTION: | FDOT | | | |
|---|---|---|---|---|---|---|
| 11/01/21 | | | FY 2026-27 STANDARD PLANS | PAVEMENT MARKINGS | INDEX 711-001 | SHEET 9 of 13 |

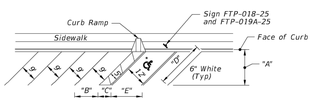



TYPICAL




FORWARD-IN PARKING





REVERSE-IN PARKING

*FOR ACCESSIBLE MARKINGS - SEE ABOVE

| DIMENSIONS | | | | | |
|---|---|---|---|---|---|
| ∠ θ | "A" | "B" | "C" | "D" | "E" |
| 45° | 17'-0" | 12'-9" | 7'-0" | 24'-0" | 17'-0" |

PAVEMENT MARKING FOR PARKING




(See Note 5)

UNIVERSAL SYMBOL OF ACCESSIBILITY

**NOTES:**

1. Dimensions are to the centerline of markings.
2. An Access Aisle is required for each accessible space when angle parking is used.
3. Criteria for pavement markings only, not public sidewalk curb ramp locations. For ramp locations refer to plans.
4. Mount FTP-019A-25 sign below the FTP-018-25 sign.
5. Use of the pavement symbol in accessible parking spaces is optional. When pavement symbol is used, the symbol is either 3'-0" or 5'-0" high and white in color.

| LAST REVISION | REVISION | DESCRIPTION: | FDOT | | | |
|---|---|---|---|---|---|---|
| 11/01/25 | | | FY 2026-27 STANDARD PLANS | PAVEMENT MARKINGS | INDEX 711-001 | SHEET 11 of 13 |


LJA
1701 HERMITAGE BLVD.
SUITE 203
TALLAHASSEE, FL 32308
850-331-7763


PRELIMINARY

NOT

FOR

CONSTRUCTION

| NO. | DATE | DESCRIPTION |
|---|---|---|

CIVIL PLANS FOR "V.O.W N.O.W ACADEMY"
1230 APALACHEE PKWY., TALLAHASSEE, FL 32301
TOWNSHIP: 01N, RANGE: 01E, SECTION: 31
PARCEL ID(S): 1131204030000, 1131204040000

V.O.W N.O.W ACADEMY
2810 SHARER RD.
TALLAHASSEE, FL 32312

ISSUE DATE
8/20/2026

PROJECT NUMBER
FL8582-2026-08

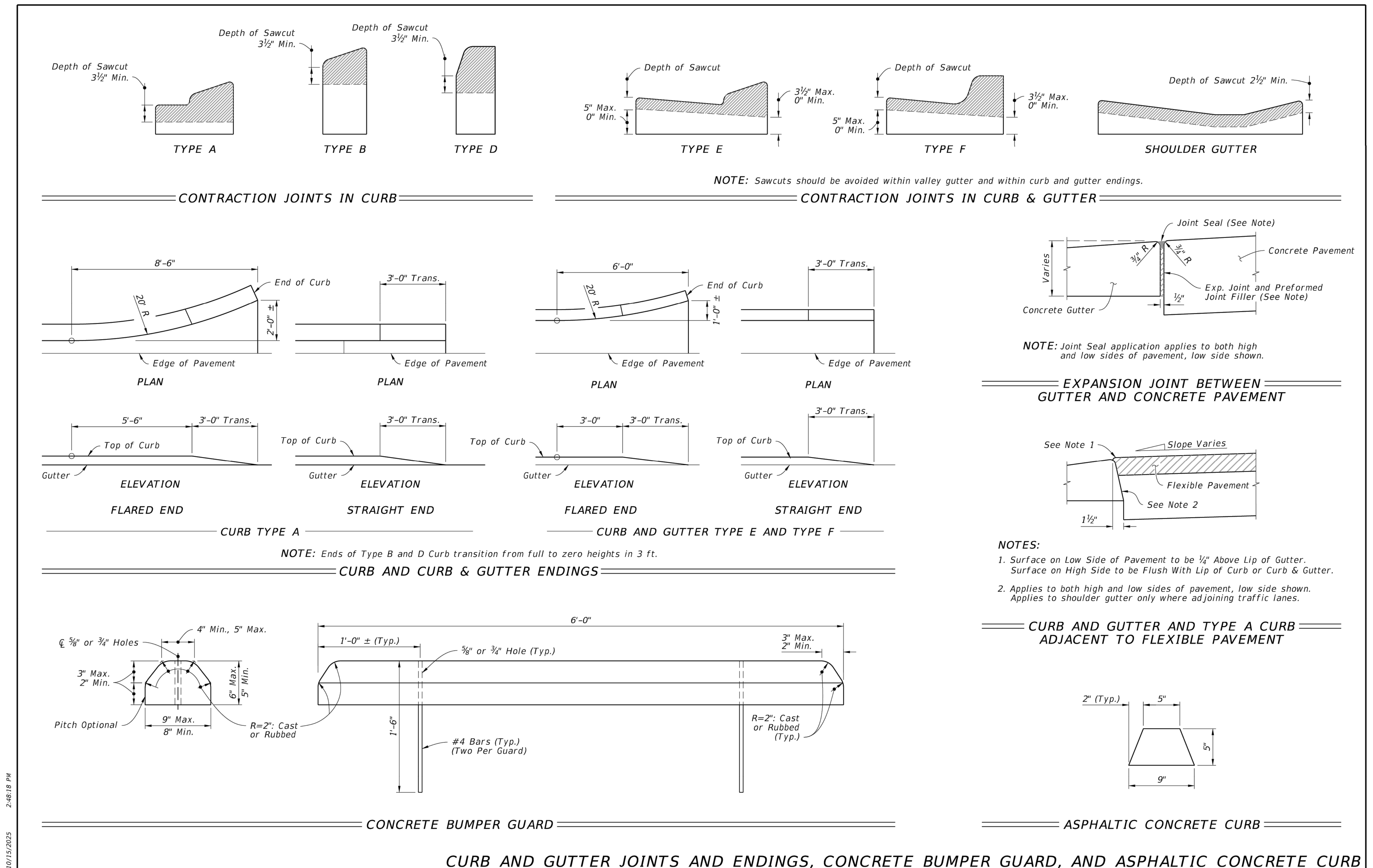
SHEET TITLE
CONSTRUCTION DETAILS

SHEET NUMBER
C8

24-HOUR CONTACT: MARAH HUDSON 407-389-9317



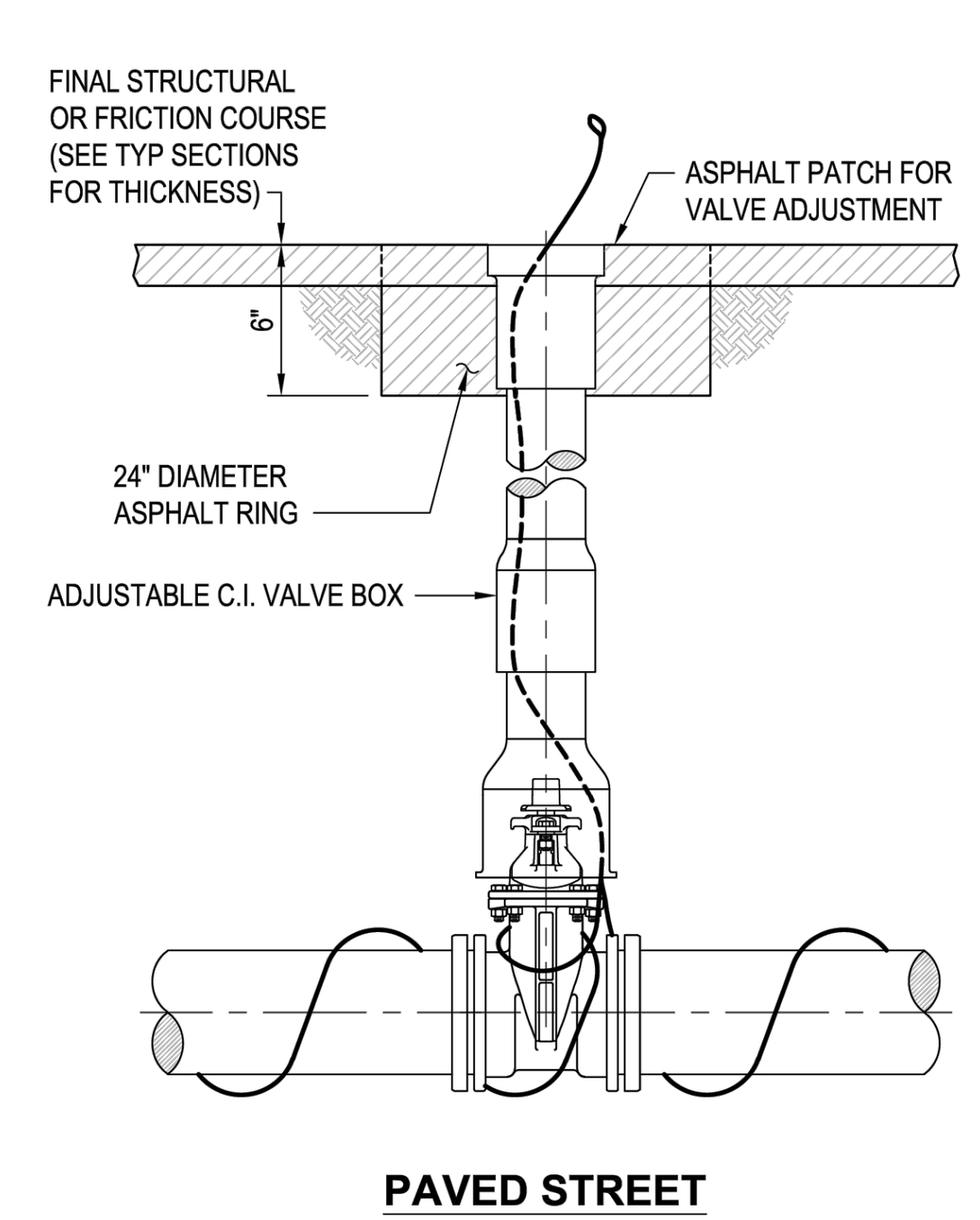

| LAST REVISION | REVISION | DESCRIPTION: | | | INDEX | SHEET |
|---|---|---|---|---|---|---|
| 11/01/25 | | | FDOT FY 2026-27 STANDARD PLANS | SPECIAL SIGN DETAILS | 700-102 | 3 of 21 |




| LAST REVISION | REVISION | DESCRIPTION: | | | INDEX | SHEET |
|---|---|---|---|---|---|---|
| 11/01/21 | | | FDOT FY 2026-27 STANDARD PLANS | CURB AND GUTTER | 520-001 | 3 of 3 |

**NOTES:**

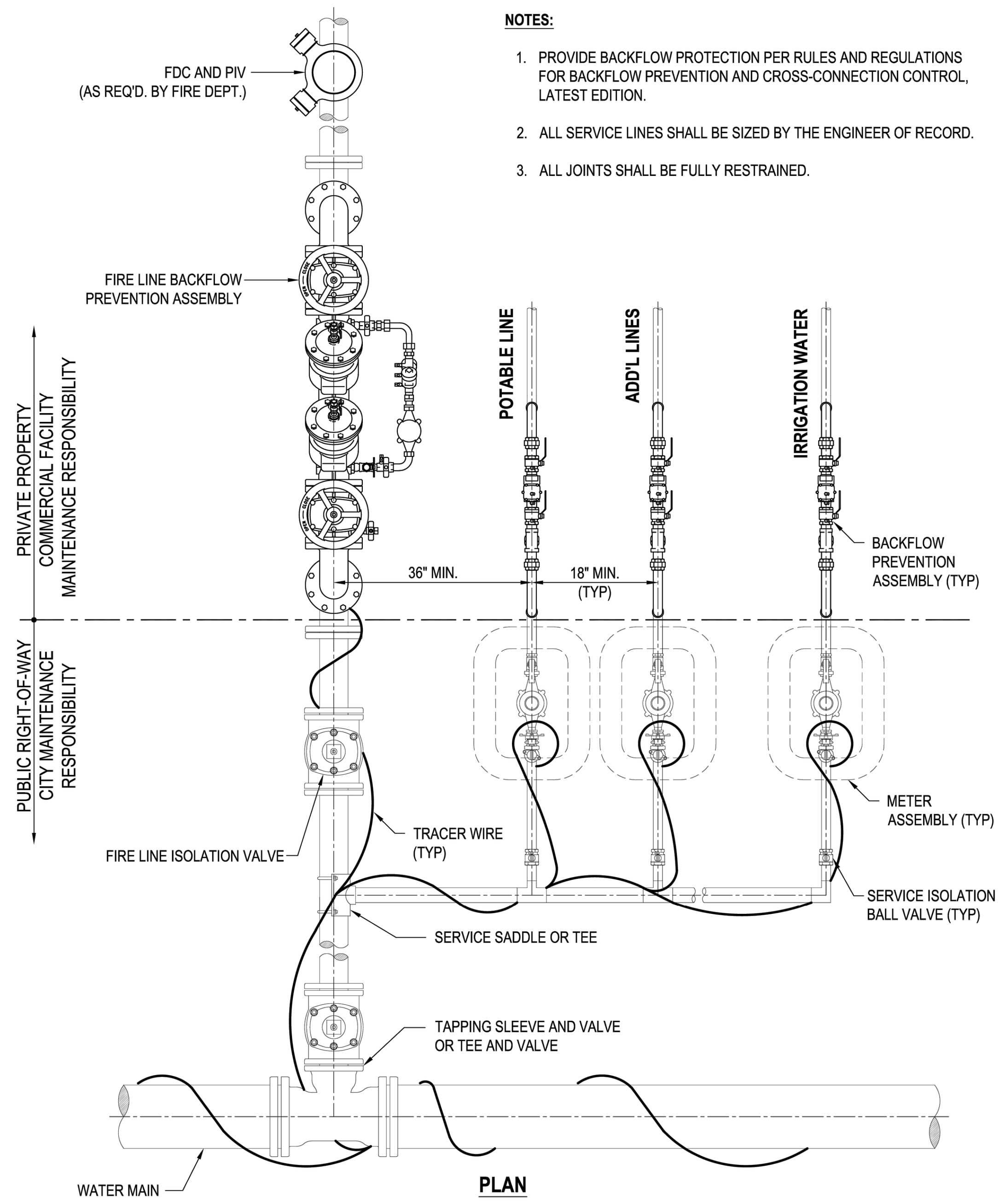
1. FOR CONSTRUCTION WITHIN ROADWAY, CONSTRUCT VALVE BOX WITH TOP 12" BELOW PROPOSED STREET GRADE. AFTER FINAL PAVING, CUT SMOOTH, CIRCULAR HOLE AROUND VALVE BOX AND ADJUST TO BE FLUSH WITH FINISH PAVEMENT. PLACE ASPHALT RING AND FINISHED ASPHALT PATCH AS SHOWN TO MATCH EXISTING GRADE.
2. AT NO TIME IS VALVE BOX OR EXTENSION PIPE TO TOUCH BONNET, BODY OF VALVE, OR MAIN.
3. EXTENSION PIPE TO BE 6" C-900 PVC , DR 18 OR D.I.P.
4. WIRE SHALL NOT BE WRAPPED AROUND OPERATING NUT OR STEM FOR ANY REASON.
5. GPS LOCATION OR SWING TIES TO BE PROVIDED TO CITY BY CONTRACTOR OF ALL VALVE BOXES LOCATED BELOW FINISHED GRADE. ALL INFORMATION MUST BE KEPT CURRENT UNTIL MILLING AND RESURFACING OPERATIONS ARE COMPLETE AND VALVE BOXES ARE ADJUSTED TO FINISHED GRADE.




CITY OF TALLAHASSEE — TYPICAL VALVE BOX PLACEMENT — NOVEMBER 2023 — WUE — W01 — N.T.S.

**NOTES:**

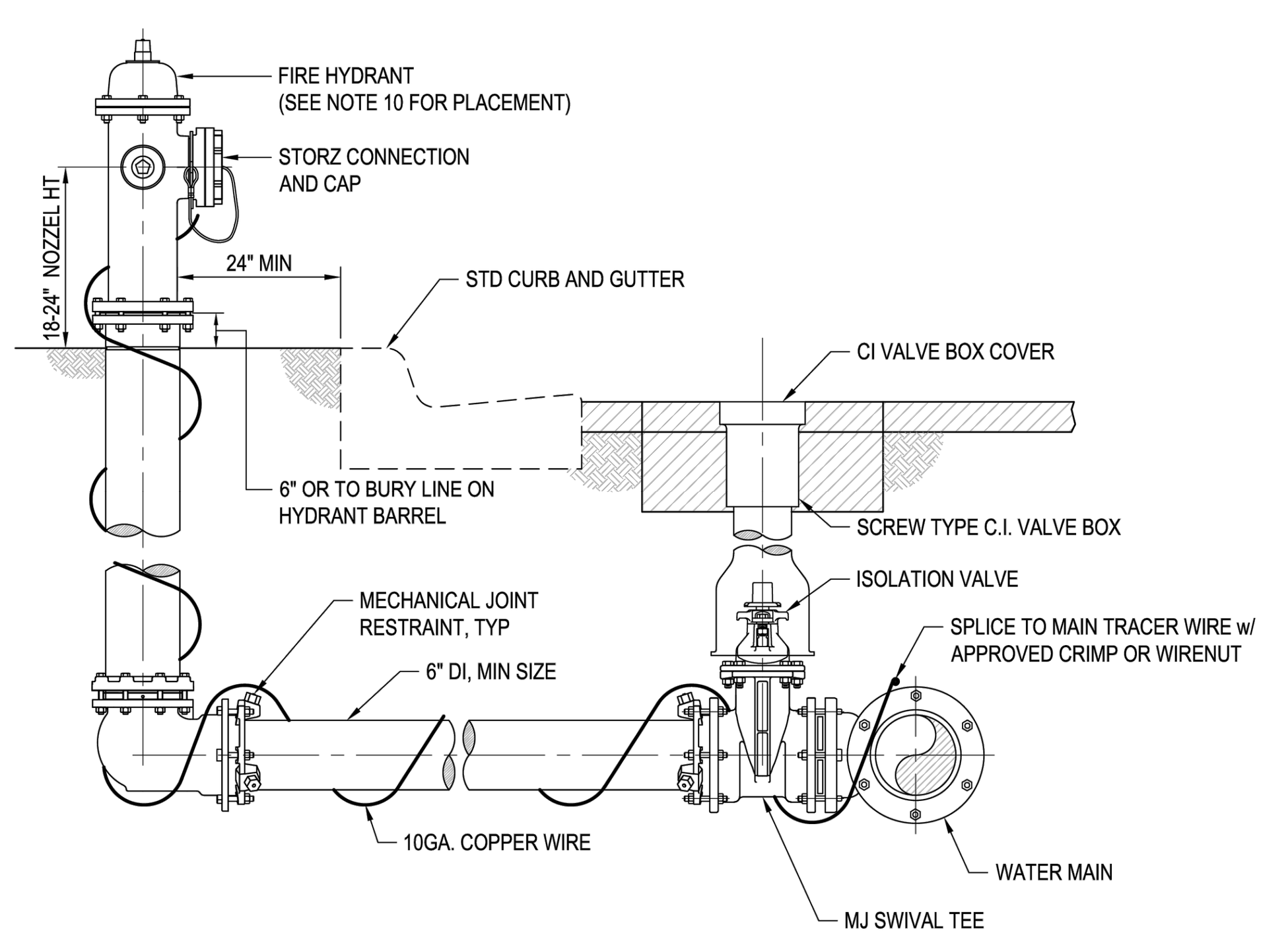
1. PROVIDE BACKFLOW PROTECTION PER RULES AND REGULATIONS FOR BACKFLOW PREVENTION AND CROSS-CONNECTION CONTROL, LATEST EDITION.
2. ALL SERVICE LINES SHALL BE SIZED BY THE ENGINEER OF RECORD.
3. ALL JOINTS SHALL BE FULLY RESTRAINED.



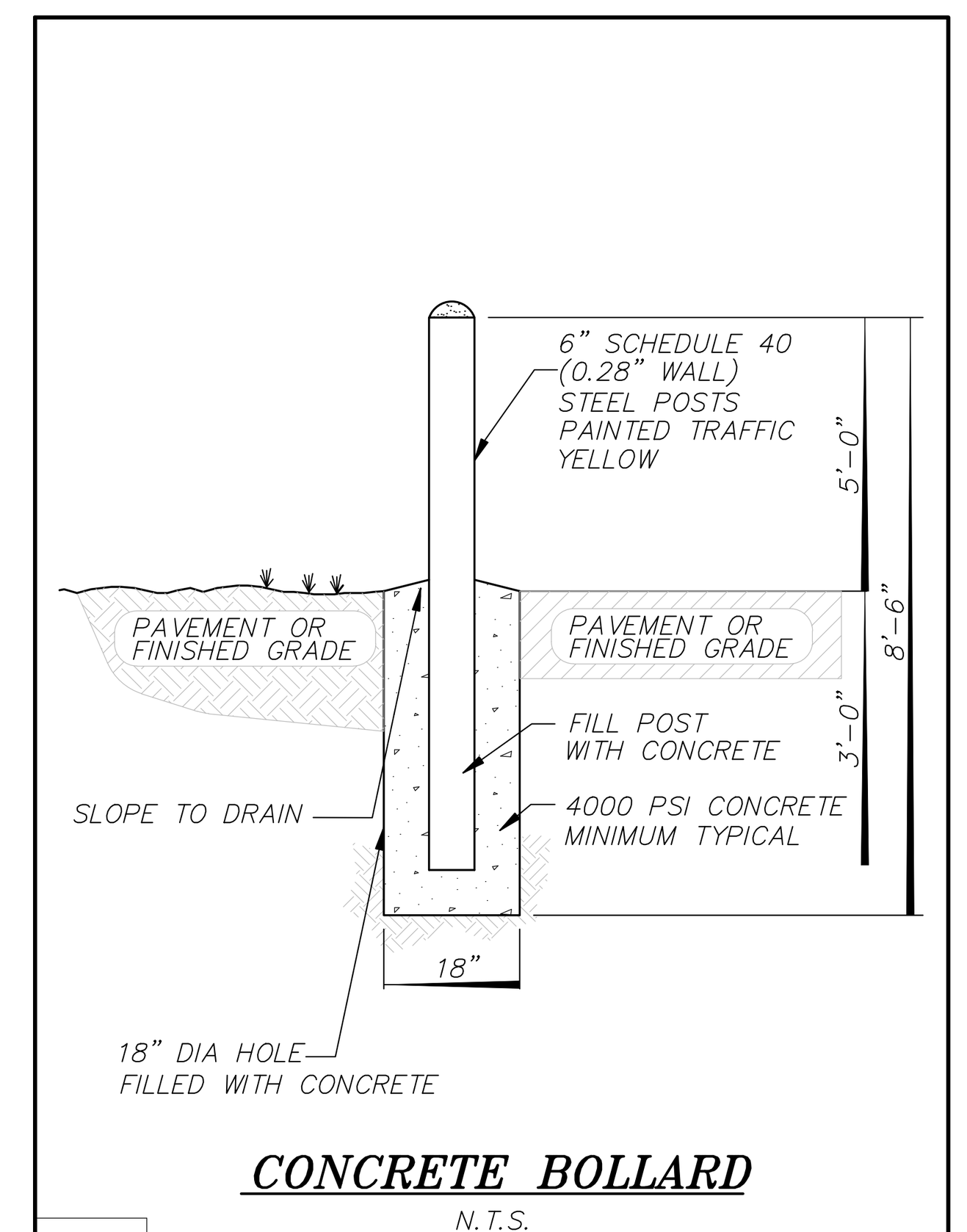

CITY OF TALLAHASSEE — FIRELINE w/ METERED SERVICE — NOVEMBER 2023 — WUE — W05 — N.T.S.

**NOTES:**

1. HYDRANT TO BE PLACED WITH PUMPER NOZZLE FACING STREET.
2. VALVE OPENING 5 1/4" MINIMUM.
3. SIX INCH MJ CONNECTION TO MAIN.
4. HOSE NOZZLES: NATIONAL STANDARD THREADS WITH TWO 2 1/2" HOSE NOZZLES AND ONE STEAMER NOZZLE WITH 5" OPENING AND STORZ CONNECTION WITH CAP ON NOZZLE.
5. ALL PIPE FROM MAIN TO HYDRANT SHALL BE RESTRAINED DUCTILE IRON w/o FITTINGS.
6. COMPACTION WILL BE 100% STANDARD PROCTOR.
7. DEPTH OF PIPE TO HAVE 36" MINIMUM COVER.
8. HYDRANTS PAINT SHALL BE COMEX (U-10: HIGH SOLIDS, GLOSS POLYURETHANE) OVER (M-10: UNIVERSAL PRIMER) OR APPROVED EQUAL.
9. HYDRANTS COLOR:
   - *SAFETY YELLOW* - HYDRANTS PLACED ON CITY WATER MAINS.
   - *RED* - HYDRANTS PLACED ON PRIVATE WATER MAINS.
   - *OFF WHITE* - HYDRANT PRIMER.
10. HYDRANT PLACEMENT:
    CURB AND GUTTER STREET - AS NOTED PER PLANS
    OPEN DITCH STREET - TOP OF BACKSLOPE OF DITCH, ON THE R/W LINE AND OR PROPERTY CORNER. (MAX. 10' FROM DRIVING SURFACE)
11. CLEARANCES OF SEVEN AND ONE HALF FEET IN FRONT OF AND TO EACH SIDE OF HYDRANT WITH FOUR FOOT TO THE REAR SHALL BE MAINTAINED.




CITY OF TALLAHASSEE — FIRE HYDRANT CONNECTION — NOVEMBER 2023 — WUE — W06 — N.T.S.




CONCRETE BOLLARD

N.T.S.

Sunshine 811

IT IS THE CONTRACTORS RESPONSIBILITY TO CONTACT UTILITY COMPANIES PRIOR TO ANY CONSTRUCTION AS THE LOCATION OF UTILITIES SHOWN ON THIS PLAT ARE APPROXIMATE AND POSSIBLY INCOMPLETE. THEREFORE CERTIFICATION TO THE LOCATION OF ALL UNDERGROUND UTILITIES ARE WITHHELD.

24-HOUR CONTACT: MARAH HUDSON 407-389-9317

LJA
1701 HERMITAGE BLVD.
SUITE 203
TALLAHASSEE, FL 32308
850-331-7763

PRELIMINARY
NOT
FOR
CONSTRUCTION

| NO. | DATE | DESCRIPTION |
|---|---|---|
| | | |

CIVIL PLANS FOR "V.O.W N.O.W ACADEMY"
1230 APALACHEE PKWY., TALLAHASSEE, FL 32301
TOWNSHIP: 01N, RANGE: 01E, SECTION: 31
PARCEL ID(S): 113120405000, 113120404000

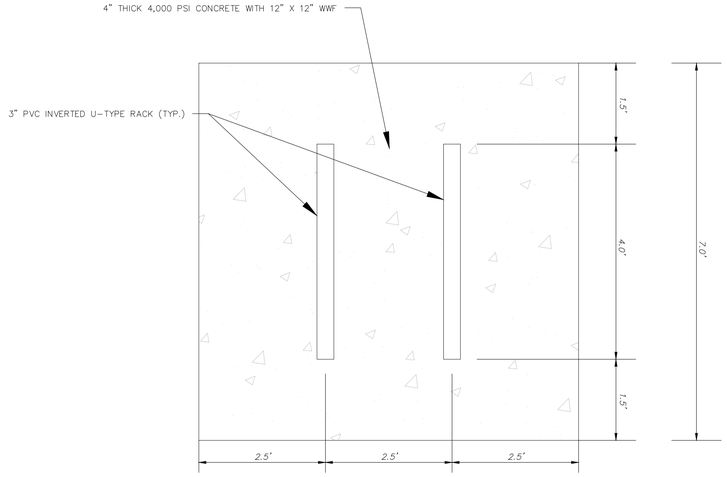
V.O.W N.O.W ACADEMY
2810 SHARER RD.
TALLAHASSEE, FL 32312

ISSUE DATE
8/20/2026

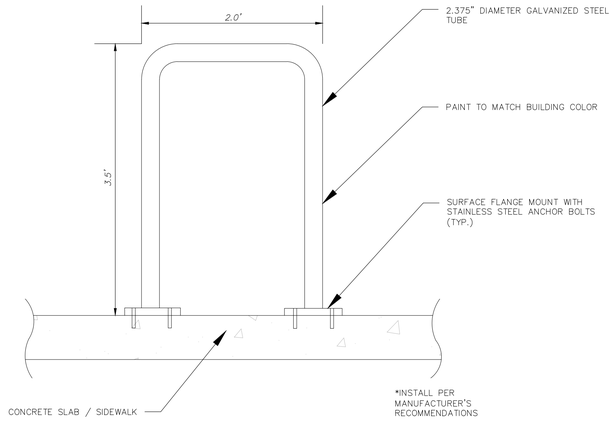
PROJECT NUMBER
FL8582-2026-08

SHEET TITLE
CONSTRUCTION DETAILS

SHEET NUMBER
C9




BIKE RACK PAD DETAIL
N.T.S.




BIKE RACK DETAIL
N.T.S.

LJA
1701 HERMITAGE BLVD.
SUITE 203
TALLAHASSEE, FL 32308
850-331-7763

PRELIMINARY
NOT
FOR
CONSTRUCTION

| NO. | DATE | DESCRIPTION |
|---|---|---|

CIVIL PLANS FOR "V.O.W N.O.W ACADEMY"
1230 APALACHEE PKWY, TALLAHASSEE, FL 32301
TOWNSHIP: 01N, RANGE: 01E, SECTION: 31
PARCEL ID(S): 11312040500000, 11312040400000

V.O.W N.O.W ACADEMY
2810 SHARER RD.
TALLAHASSEE, FL 32312

ISSUE DATE
8/20/2026

PROJECT NUMBER
FL8582-2026-08

SHEET TITLE
CONSTRUCTION DETAILS

SHEET NUMBER
C10

Sunshine 811

*IT IS THE CONTRACTORS RESPONSIBILITY TO CONTACT UTILITY COMPANIES PRIOR TO ANY CONSTRUCTION AS THE LOCATION OF UTILITIES SHOWN ON THIS PLAT ARE APPROXIMATE AND POSSIBLY INCOMPLETE. THEREFORE CERTIFICATION TO THE LOCATION OF ALL UNDERGROUND UTILITIES ARE WITHHELD.*

24-HOUR CONTACT: MARAH HUDSON 407-389-9317